

APPENDIX 3

BUS TIMETABLES

Timetable valid from 20/09/2020 until further notice.

Direction of stops: where shown (eg: W-bound) this is the compass direction towards which the bus is pointing when it stops

Mondays to Fridays

| | | | | | | | | | | | | | | | | | | |
|---|-------------|-------------|-------------|-------------|-------------|-------------|-------------|-------------|-------------|-------------|-------------|-------------|-------------|-------------|-------------|-------------|-------------|-------------|
| Fareham, Bus Station (Stop D) | 0520 | 0540 | 0600 | 0610 | 0620 | 0630 | 0640 | 0650 | 0700 | 0710 | 0720 | 0730 | 0740 | 0750 | 0800 | 0810 | 0820 | 0830 |
| § Wallington, Bath Lane (Stop W opp Bath Lane) | 0522 | 0542 | 0602 | 0612 | 0622 | 0632 | 0642 | 0652 | 0702 | 0712 | 0722 | 0732 | 0742 | 0752 | 0801 | 0811 | 0821 | 0831 |
| § Wallington, nr Delme Arms | 0524 | 0544 | 0604 | 0614 | 0624 | 0634 | 0644 | 0654 | 0704 | 0714 | 0724 | 0734 | 0744 | 0754 | 0803 | 0813 | 0823 | 0833 |
| § Portchester, Birdwood Grove (SE-bound) | 0525 | 0545 | 0605 | 0615 | 0625 | 0635 | 0645 | 0655 | 0705 | 0715 | 0725 | 0735 | 0745 | 0755 | 0804 | 0814 | 0824 | 0834 |
| § Portchester, The Thicket (E-bound) | 0526 | 0546 | 0606 | 0616 | 0626 | 0636 | 0646 | 0656 | 0706 | 0716 | 0726 | 0736 | 0746 | 0756 | 0806 | 0816 | 0826 | 0836 |
| § Portchester, opp Beaulieu Avenue | 0527 | 0547 | 0607 | 0617 | 0627 | 0637 | 0647 | 0657 | 0707 | 0717 | 0727 | 0737 | 0747 | 0757 | 0807 | 0817 | 0827 | 0837 |
| Portchester, The Seagull (SE-bound) | 0528 | 0548 | 0608 | 0618 | 0628 | 0638 | 0648 | 0658 | 0708 | 0718 | 0728 | 0738 | 0748 | 0758 | 0809 | 0819 | 0829 | 0839 |
| § Portchester, opp Cranleigh Road | 0529 | 0549 | 0609 | 0619 | 0629 | 0639 | 0649 | 0659 | 0709 | 0719 | 0729 | 0739 | 0749 | 0759 | 0810 | 0820 | 0830 | 0840 |
| § Portchester, Westlands Grove (SE-bound) | 0530 | 0550 | 0610 | 0620 | 0630 | 0640 | 0650 | 0700 | 0710 | 0720 | 0730 | 0740 | 0750 | 0800 | 0811 | 0821 | 0831 | 0841 |
| § Portchester, Marina Grove (E-bound) | 0531 | 0551 | 0611 | 0621 | 0631 | 0641 | 0651 | 0701 | 0711 | 0721 | 0731 | 0741 | 0751 | 0801 | 0812 | 0822 | 0832 | 0842 |
| § Portchester, opp Neville Avenue | 0532 | 0552 | 0612 | 0622 | 0632 | 0642 | 0652 | 0702 | 0712 | 0722 | 0732 | 0742 | 0752 | 0802 | 0813 | 0823 | 0833 | 0843 |
| § Portchester, o/s White Hart Co-Op | 0533 | 0553 | 0613 | 0623 | 0633 | 0643 | 0653 | 0703 | 0713 | 0723 | 0733 | 0743 | 0753 | 0803 | 0814 | 0824 | 0834 | 0844 |
| Portchester, Precinct (NW-bound) | 0535 | 0555 | 0615 | 0625 | 0635 | 0645 | 0655 | 0705 | 0715 | 0725 | 0735 | 0745 | 0755 | 0805 | 0816 | 0826 | 0836 | 0846 |
| § Portchester, Station Road (N-bound) | 0535 | 0555 | 0615 | 0625 | 0635 | 0645 | 0655 | 0705 | 0715 | 0725 | 0735 | 0745 | 0755 | 0805 | 0816 | 0826 | 0836 | 0846 |
| § Portchester, Portsview Gardens (E-bound) | 0536 | 0556 | 0616 | 0626 | 0636 | 0646 | 0656 | 0706 | 0716 | 0726 | 0736 | 0746 | 0756 | 0806 | 0817 | 0827 | 0837 | 0847 |
| § Portchester, Mountview Avenue (E-bound) | 0537 | 0557 | 0617 | 0627 | 0637 | 0647 | 0657 | 0707 | 0717 | 0727 | 0737 | 0747 | 0757 | 0807 | 0818 | 0828 | 0838 | 0848 |
| § Paulsgrove, Rowland Road (E-bound) | 0538 | 0558 | 0618 | 0628 | 0638 | 0648 | 0658 | 0708 | 0718 | 0728 | 0738 | 0748 | 0758 | 0808 | 0819 | 0829 | 0839 | 0849 |
| § Paulsgrove, Truro Road (E-bound) | 0539 | 0559 | 0619 | 0629 | 0639 | 0649 | 0659 | 0709 | 0719 | 0729 | 0739 | 0749 | 0759 | 0809 | 0820 | 0830 | 0840 | 0850 |
| § Paulsgrove, Pendennis Road (E-bound) | 0539 | 0559 | 0619 | 0629 | 0639 | 0649 | 0659 | 0709 | 0719 | 0729 | 0739 | 0749 | 0759 | 0809 | 0820 | 0830 | 0840 | 0850 |
| § Paulsgrove, Bodmin Road (E-bound) | 0540 | 0600 | 0620 | 0630 | 0640 | 0650 | 0700 | 0710 | 0720 | 0730 | 0740 | 0750 | 0800 | 0810 | 0821 | 0831 | 0841 | 0851 |
| § Paulsgrove, Woofferton Road (NE-bound) | 0541 | 0601 | 0621 | 0631 | 0641 | 0651 | 0701 | 0711 | 0721 | 0731 | 0741 | 0751 | 0801 | 0811 | 0822 | 0832 | 0842 | 0852 |
| § Paulsgrove, Nailsworth Road (E-bound) | 0542 | 0602 | 0622 | 0632 | 0642 | 0652 | 0702 | 0712 | 0722 | 0732 | 0742 | 0752 | 0802 | 0812 | 0823 | 0833 | 0843 | 0853 |
| Paulsgrove, Allaway Avenue Shops (E-bound) | 0543 | 0603 | 0623 | 0633 | 0643 | 0653 | 0703 | 0713 | 0723 | 0733 | 0743 | 0753 | 0803 | 0813 | 0824 | 0834 | 0844 | 0854 |
| § Paulsgrove, Walford Road (NE-bound) | 0543 | 0603 | 0623 | 0633 | 0643 | 0653 | 0703 | 0713 | 0723 | 0733 | 0743 | 0753 | 0803 | 0813 | 0824 | 0834 | 0844 | 0854 |
| § Paulsgrove, Beehive Terrace (E-bound) | 0544 | 0604 | 0624 | 0634 | 0644 | 0654 | 0704 | 0714 | 0724 | 0734 | 0744 | 0754 | 0804 | 0814 | 0825 | 0835 | 0845 | 0855 |
| § Paulsgrove, Blakemere Crescent (E-bound) | 0545 | 0605 | 0625 | 0635 | 0645 | 0655 | 0705 | 0715 | 0725 | 0735 | 0745 | 0755 | 0805 | 0815 | 0826 | 0836 | 0846 | 0856 |
| § Wymering, Harleston Road (E-bound) | 0546 | 0606 | 0626 | 0636 | 0646 | 0656 | 0706 | 0716 | 0726 | 0736 | 0746 | 0756 | 0806 | 0816 | 0827 | 0837 | 0847 | 0857 |
| § Wymering, Mablethorpe Road (E-bound) | 0547 | 0607 | 0627 | 0637 | 0647 | 0657 | 0707 | 0717 | 0727 | 0737 | 0747 | 0757 | 0807 | 0817 | 0828 | 0838 | 0848 | 0858 |
| § Wymering, Boston Road (E-bound) | 0548 | 0608 | 0628 | 0638 | 0648 | 0658 | 0708 | 0718 | 0728 | 0738 | 0748 | 0758 | 0808 | 0818 | 0829 | 0839 | 0849 | 0859 |
| § QA Hospital, Sevenoaks Road (Stand N) | 0548 | 0608 | 0628 | 0638 | 0648 | 0658 | 0708 | 0718 | 0728 | 0738 | 0748 | 0758 | 0809 | 0819 | 0830 | 0840 | 0850 | 0900 |
| QA Hospital, QA Hospital Main (Stop F) | 0550 | 0610 | 0630 | 0640 | 0650 | 0700 | 0710 | 0720 | 0730 | 0740 | 0750 | 0800 | 0810 | 0820 | 0831 | 0841 | 0851 | 0901 |
| § QA Hospital, First Avenue (Stand K) | 0551 | 0611 | 0631 | 0641 | 0651 | 0701 | 0711 | 0721 | 0731 | 0741 | 0751 | 0802 | 0812 | 0822 | 0833 | 0843 | 0853 | 0903 |
| Cosham, Health Centre (Stop F) | 0553 | 0613 | 0633 | 0643 | 0653 | 0703 | 0713 | 0723 | 0733 | 0743 | 0753 | 0804 | 0814 | 0824 | 0835 | 0845 | 0855 | 0905 |
| § Cosham, Cosham Interchange (Stop C) | 0554 | 0614 | 0634 | 0644 | 0654 | 0704 | 0714 | 0724 | 0734 | 0744 | 0754 | 0805 | 0815 | 0825 | 0836 | 0846 | 0856 | 0906 |
| § Cosham, Highbury Buildings (Stand D) | 0554 | 0614 | 0634 | 0644 | 0654 | 0704 | 0714 | 0724 | 0734 | 0744 | 0754 | 0806 | 0816 | 0826 | 0837 | 0847 | 0857 | 0907 |
| § Cosham, Donaldson Road (SW-bound) | 0555 | 0615 | 0635 | 0645 | 0655 | 0705 | 0715 | 0725 | 0735 | 0745 | 0755 | 0807 | 0817 | 0827 | 0838 | 0848 | 0858 | 0908 |
| Hilsea, Hilsea Lido (Stop F) | 0557 | 0617 | 0637 | 0647 | 0657 | 0707 | 0717 | 0727 | 0737 | 0747 | 0757 | 0808 | 0818 | 0828 | 0839 | 0849 | 0859 | 0909 |
| § Hilsea, Coach and Horses (SE-bound) | 0557 | 0617 | 0637 | 0647 | 0657 | 0707 | 0717 | 0727 | 0737 | 0747 | 0757 | 0808 | 0818 | 0828 | 0839 | 0849 | 0859 | 0909 |
| § Hilsea, Old London Road (SW-bound) | 0558 | 0618 | 0638 | 0648 | 0658 | 0708 | 0718 | 0728 | 0738 | 0748 | 0758 | 0809 | 0819 | 0829 | 0840 | 0850 | 0900 | 0910 |
| § Hilsea, Beechwood Road (SW-bound) | 0559 | 0619 | 0639 | 0649 | 0659 | 0709 | 0719 | 0729 | 0739 | 0749 | 0759 | 0810 | 0820 | 0830 | 0841 | 0851 | 0901 | 0911 |
| § North End, Merrivale Road (SW-bound) | 0600 | 0620 | 0640 | 0650 | 0700 | 0710 | 0720 | 0730 | 0740 | 0750 | 0800 | 0811 | 0821 | 0831 | 0842 | 0852 | 0902 | 0912 |
| § North End, Ophir Road (S-bound) | 0600 | 0620 | 0640 | 0650 | 0700 | 0710 | 0720 | 0730 | 0740 | 0750 | 0800 | 0812 | 0822 | 0832 | 0843 | 0853 | 0903 | 0913 |
| § North End, Mayfield Road (S-bound) | 0602 | 0622 | 0642 | 0652 | 0702 | 0712 | 0722 | 0732 | 0742 | 0752 | 0802 | 0813 | 0823 | 0833 | 0844 | 0854 | 0904 | 0914 |
| North End, North End Junction (Stop F) | 0603 | 0623 | 0643 | 0653 | 0703 | 0713 | 0723 | 0733 | 0743 | 0753 | 0803 | 0814 | 0824 | 0834 | 0845 | 0855 | 0905 | 0915 |
| § Kingston, Kingston Crescent (S-bound) | 0605 | 0625 | 0645 | 0655 | 0705 | 0715 | 0725 | 0735 | 0745 | 0755 | 0804 | 0815 | 0825 | 0835 | 0846 | 0856 | 0906 | 0916 |
| § Kingston, Queens Road (SE-bound) | 0605 | 0625 | 0645 | 0655 | 0705 | 0715 | 0725 | 0735 | 0745 | 0755 | 0806 | 0817 | 0827 | 0837 | 0848 | 0858 | 0908 | 0918 |
| § Kingston, Hanway Road (S-bound) | 0607 | 0627 | 0647 | 0657 | 0707 | 0717 | 0727 | 0737 | 0747 | 0757 | 0808 | 0819 | 0829 | 0839 | 0850 | 0900 | 0910 | 0920 |
| Kingston, Fratton Road (W-bound) | 0609 | 0629 | 0649 | 0659 | 0709 | 0719 | 0729 | 0739 | 0749 | 0759 | 0810 | 0821 | 0831 | 0841 | 0852 | 0902 | 0912 | 0922 |
| § Landport, Clarendon Street (SW-bound) | 0610 | 0630 | 0650 | 0700 | 0710 | 0720 | 0730 | 0740 | 0750 | 0800 | 0811 | 0822 | 0832 | 0842 | 0853 | 0903 | 0913 | 0923 |
| § City Centre, Cornmill Street (Stop V) | 0611 | 0631 | 0651 | 0701 | 0711 | 0721 | 0731 | 0741 | 0751 | 0801 | 0813 | 0824 | 0834 | 0844 | 0855 | 0905 | 0915 | 0925 |
| § Landport, St Agatha's (Stop U) | 0612 | 0632 | 0652 | 0702 | 0712 | 0722 | 0732 | 0742 | 0752 | 0802 | 0815 | 0826 | 0836 | 0846 | 0857 | 0907 | 0917 | 0927 |
| City Centre, City Shops South (Stop G) | 0616 | 0636 | 0656 | 0706 | 0716 | 0726 | 0736 | 0746 | 0756 | 0806 | 0817 | 0828 | 0838 | 0848 | 0859 | 0909 | 0919 | 0929 |
| § Portsea, HMS Nelson (W-bound) | 0617 | 0637 | 0657 | 0707 | 0717 | 0727 | 0737 | 0747 | 0757 | 0808 | 0819 | 0830 | 0840 | 0850 | 0901 | 0911 | 0921 | 0931 |
| § Portsea, Curzon Howe Road (W-bound) | 0618 | 0638 | 0658 | 0708 | 0718 | 0728 | 0738 | 0748 | 0758 | 0810 | 0821 | 0832 | 0842 | 0852 | 0903 | 0913 | 0923 | 0933 |
| Portsmouth, The Hard Interchange (Stand M) | 0620 | 0640 | 0700 | 0710 | 0720 | 0730 | 0740 | 0750 | 0800 | 0812 | 0823 | 0834 | 0844 | 0854 | 0905 | 0915 | 0925 | 0935 |
| § Portsea, St Georges Square (SE-bound) | 0620 | 0640 | 0700 | 0710 | 0720 | 0730 | 0740 | 0750 | 0801 | 0813 | 0824 | | | | | | | |

Timetable valid from 20/09/2020 until further notice.

Direction of stops: where shown (eg: W-bound) this is the compass direction towards which the bus is pointing when it stops

Mondays to Fridays

| | | | | | | | | | | | | | | | | | | |
|---|------|------|------|------|------|------|------|------|------|------|------|------|------|------|------|------|------|------|
| Fareham, Bus Station (Stop D) | 0840 | 0850 | 0858 | 0906 | 0914 | 0922 | 0930 | 0938 | 0946 | 0954 | 1002 | 1010 | 1018 | 1026 | 1034 | 1042 | 1050 | 1058 |
| § Wallington, Bath Lane (Stop W opp Bath Lane) | 0841 | 0851 | 0859 | 0907 | 0915 | 0923 | 0931 | 0939 | 0947 | 0955 | 1003 | 1011 | 1019 | 1027 | 1035 | 1043 | 1051 | 1059 |
| § Wallington, nr Delme Arms | 0843 | 0853 | 0901 | 0909 | 0917 | 0925 | 0933 | 0941 | 0949 | 0957 | 1005 | 1013 | 1021 | 1029 | 1037 | 1045 | 1053 | 1101 |
| § Portchester, Birdwood Grove (SE-bound) | 0844 | 0854 | 0902 | 0910 | 0918 | 0926 | 0934 | 0942 | 0950 | 0958 | 1006 | 1014 | 1022 | 1030 | 1038 | 1046 | 1054 | 1102 |
| § Portchester, The Thicket (E-bound) | 0846 | 0856 | 0904 | 0912 | 0920 | 0928 | 0936 | 0944 | 0952 | 1000 | 1008 | 1016 | 1024 | 1032 | 1040 | 1048 | 1056 | 1104 |
| § Portchester, opp Beaulieu Avenue | 0847 | 0857 | 0905 | 0913 | 0921 | 0929 | 0937 | 0945 | 0953 | 1001 | 1009 | 1017 | 1025 | 1033 | 1041 | 1049 | 1057 | 1105 |
| Portchester, The Seagull (SE-bound) | 0849 | 0859 | 0907 | 0915 | 0923 | 0931 | 0939 | 0947 | 0955 | 1003 | 1011 | 1019 | 1027 | 1035 | 1043 | 1051 | 1059 | 1107 |
| § Portchester, opp Cranleigh Road | 0850 | 0900 | 0908 | 0916 | 0924 | 0932 | 0940 | 0948 | 0956 | 1004 | 1012 | 1020 | 1028 | 1036 | 1044 | 1052 | 1100 | 1108 |
| § Portchester, Westlands Grove (SE-bound) | 0851 | 0901 | 0909 | 0917 | 0925 | 0933 | 0941 | 0949 | 0957 | 1005 | 1013 | 1021 | 1029 | 1037 | 1045 | 1053 | 1101 | 1109 |
| § Portchester, Marina Grove (E-bound) | 0852 | 0902 | 0910 | 0918 | 0926 | 0934 | 0942 | 0950 | 0958 | 1006 | 1014 | 1022 | 1030 | 1038 | 1046 | 1054 | 1102 | 1110 |
| § Portchester, opp Neville Avenue | 0853 | 0903 | 0911 | 0919 | 0927 | 0935 | 0943 | 0951 | 0959 | 1007 | 1015 | 1023 | 1031 | 1039 | 1047 | 1055 | 1103 | 1111 |
| § Portchester, o/s White Hart Co-Op | 0854 | 0904 | 0912 | 0920 | 0928 | 0936 | 0944 | 0952 | 1000 | 1008 | 1016 | 1024 | 1032 | 1040 | 1048 | 1056 | 1104 | 1112 |
| Portchester, Precinct (NW-bound) | 0856 | 0906 | 0914 | 0922 | 0930 | 0938 | 0946 | 0954 | 1002 | 1010 | 1018 | 1026 | 1034 | 1042 | 1050 | 1058 | 1106 | 1114 |
| § Portchester, Station Road (N-bound) | 0856 | 0906 | 0914 | 0922 | 0930 | 0938 | 0946 | 0954 | 1002 | 1010 | 1018 | 1026 | 1034 | 1042 | 1050 | 1058 | 1106 | 1114 |
| § Portchester, Portsview Gardens (E-bound) | 0857 | 0907 | 0915 | 0923 | 0931 | 0939 | 0947 | 0955 | 1003 | 1011 | 1019 | 1027 | 1035 | 1043 | 1051 | 1059 | 1107 | 1115 |
| § Portchester, Mountview Avenue (E-bound) | 0858 | 0908 | 0916 | 0924 | 0932 | 0940 | 0948 | 0956 | 1004 | 1012 | 1020 | 1028 | 1036 | 1044 | 1052 | 1100 | 1108 | 1116 |
| § Paulsgrove, Rowland Road (E-bound) | 0859 | 0909 | 0917 | 0925 | 0933 | 0941 | 0949 | 0957 | 1005 | 1013 | 1021 | 1029 | 1037 | 1045 | 1053 | 1101 | 1109 | 1117 |
| § Paulsgrove, Truro Road (E-bound) | 0900 | 0910 | 0918 | 0926 | 0934 | 0942 | 0950 | 0958 | 1006 | 1014 | 1022 | 1030 | 1038 | 1046 | 1054 | 1102 | 1110 | 1118 |
| § Paulsgrove, Pendennis Road (E-bound) | 0900 | 0910 | 0918 | 0926 | 0934 | 0942 | 0950 | 0958 | 1006 | 1014 | 1022 | 1030 | 1038 | 1046 | 1054 | 1102 | 1110 | 1118 |
| § Paulsgrove, Bodmin Road (E-bound) | 0901 | 0911 | 0919 | 0927 | 0935 | 0943 | 0951 | 0959 | 1007 | 1015 | 1023 | 1031 | 1039 | 1047 | 1055 | 1103 | 1111 | 1119 |
| § Paulsgrove, Woofferton Road (NE-bound) | 0902 | 0912 | 0920 | 0928 | 0936 | 0944 | 0952 | 1000 | 1008 | 1016 | 1024 | 1032 | 1040 | 1048 | 1056 | 1104 | 1112 | 1120 |
| § Paulsgrove, Nailsworth Road (E-bound) | 0903 | 0913 | 0921 | 0929 | 0937 | 0945 | 0953 | 1001 | 1009 | 1017 | 1025 | 1033 | 1041 | 1049 | 1057 | 1105 | 1113 | 1121 |
| Paulsgrove, Allaway Avenue Shops (E-bound) | 0904 | 0914 | 0922 | 0930 | 0938 | 0946 | 0954 | 1002 | 1010 | 1018 | 1026 | 1034 | 1042 | 1050 | 1058 | 1106 | 1114 | 1122 |
| § Paulsgrove, Walford Road (NE-bound) | 0904 | 0914 | 0922 | 0930 | 0938 | 0946 | 0954 | 1002 | 1010 | 1018 | 1026 | 1034 | 1042 | 1050 | 1058 | 1106 | 1114 | 1122 |
| § Paulsgrove, Beehive Terrace (E-bound) | 0905 | 0915 | 0923 | 0931 | 0939 | 0947 | 0955 | 1003 | 1011 | 1019 | 1027 | 1035 | 1043 | 1051 | 1059 | 1107 | 1115 | 1123 |
| § Paulsgrove, Blakemere Crescent (E-bound) | 0906 | 0916 | 0924 | 0932 | 0940 | 0948 | 0956 | 1004 | 1012 | 1020 | 1028 | 1036 | 1044 | 1052 | 1100 | 1108 | 1116 | 1124 |
| § Wymering, Harleston Road (E-bound) | 0907 | 0917 | 0925 | 0933 | 0941 | 0949 | 0957 | 1005 | 1013 | 1021 | 1029 | 1037 | 1045 | 1053 | 1101 | 1109 | 1117 | 1125 |
| § Wymering, Mablethorpe Road (E-bound) | 0908 | 0918 | 0926 | 0934 | 0942 | 0950 | 0958 | 1006 | 1014 | 1022 | 1030 | 1038 | 1046 | 1054 | 1102 | 1110 | 1118 | 1126 |
| § Wymering, Boston Road (E-bound) | 0909 | 0919 | 0927 | 0935 | 0943 | 0951 | 0959 | 1007 | 1015 | 1023 | 1031 | 1039 | 1047 | 1055 | 1103 | 1111 | 1119 | 1127 |
| § QA Hospital, Sevenoaks Road (Stand N) | 0910 | 0920 | 0928 | 0936 | 0944 | 0952 | 1000 | 1008 | 1016 | 1024 | 1032 | 1040 | 1048 | 1056 | 1104 | 1112 | 1120 | 1128 |
| QA Hospital, QA Hospital Main (Stop F) | 0911 | 0921 | 0929 | 0937 | 0945 | 0953 | 1001 | 1009 | 1017 | 1025 | 1033 | 1041 | 1049 | 1057 | 1105 | 1113 | 1121 | 1129 |
| § QA Hospital, First Avenue (Stand K) | 0913 | 0923 | 0931 | 0939 | 0947 | 0955 | 1003 | 1011 | 1019 | 1027 | 1035 | 1043 | 1051 | 1059 | 1107 | 1115 | 1123 | 1131 |
| Cosham, Health Centre (Stop F) | 0915 | 0925 | 0933 | 0941 | 0949 | 0957 | 1005 | 1013 | 1021 | 1029 | 1037 | 1045 | 1053 | 1101 | 1109 | 1117 | 1125 | 1133 |
| § Cosham, Cosham Interchange (Stop C) | 0916 | 0926 | 0934 | 0942 | 0950 | 0958 | 1006 | 1014 | 1022 | 1030 | 1038 | 1046 | 1054 | 1102 | 1110 | 1118 | 1126 | 1134 |
| § Cosham, Highbury Buildings (Stand D) | 0917 | 0927 | 0935 | 0943 | 0951 | 0959 | 1007 | 1015 | 1023 | 1031 | 1039 | 1047 | 1055 | 1103 | 1111 | 1119 | 1127 | 1135 |
| § Cosham, Donaldson Road (SW-bound) | 0918 | 0928 | 0936 | 0944 | 0952 | 1000 | 1008 | 1016 | 1024 | 1032 | 1040 | 1048 | 1056 | 1104 | 1112 | 1120 | 1128 | 1136 |
| Hilsea, Hilsea Lido (Stop F) | 0919 | 0929 | 0937 | 0945 | 0953 | 1001 | 1009 | 1017 | 1025 | 1033 | 1041 | 1049 | 1057 | 1105 | 1113 | 1121 | 1129 | 1137 |
| § Hilsea, Coach and Horses (SE-bound) | 0919 | 0929 | 0937 | 0945 | 0953 | 1001 | 1009 | 1017 | 1025 | 1033 | 1041 | 1049 | 1057 | 1105 | 1113 | 1121 | 1129 | 1137 |
| § Hilsea, Old London Road (SW-bound) | 0920 | 0930 | 0938 | 0946 | 0954 | 1002 | 1010 | 1018 | 1026 | 1034 | 1042 | 1050 | 1058 | 1106 | 1114 | 1122 | 1130 | 1138 |
| § Hilsea, Beechwood Road (SW-bound) | 0921 | 0931 | 0939 | 0947 | 0955 | 1003 | 1011 | 1019 | 1027 | 1035 | 1043 | 1051 | 1059 | 1107 | 1115 | 1123 | 1131 | 1139 |
| § North End, Merrivale Road (SW-bound) | 0922 | 0932 | 0940 | 0948 | 0956 | 1004 | 1012 | 1020 | 1028 | 1036 | 1044 | 1052 | 1100 | 1108 | 1116 | 1124 | 1132 | 1140 |
| § North End, Ophir Road (S-bound) | 0923 | 0933 | 0941 | 0949 | 0957 | 1005 | 1013 | 1021 | 1029 | 1037 | 1045 | 1053 | 1101 | 1109 | 1117 | 1125 | 1133 | 1141 |
| § North End, Mayfield Road (S-bound) | 0924 | 0934 | 0942 | 0950 | 0958 | 1006 | 1014 | 1022 | 1030 | 1038 | 1046 | 1054 | 1102 | 1110 | 1118 | 1126 | 1134 | 1142 |
| North End, North End Junction (Stop F) | 0925 | 0935 | 0943 | 0951 | 0959 | 1007 | 1015 | 1023 | 1031 | 1039 | 1047 | 1055 | 1103 | 1111 | 1119 | 1127 | 1135 | 1143 |
| § Kingston, Kingston Crescent (S-bound) | 0926 | 0936 | 0944 | 0952 | 1000 | 1008 | 1016 | 1024 | 1032 | 1040 | 1048 | 1056 | 1104 | 1112 | 1120 | 1128 | 1136 | 1144 |
| § Kingston, Queens Road (SE-bound) | 0928 | 0938 | 0946 | 0954 | 1002 | 1010 | 1018 | 1026 | 1034 | 1042 | 1050 | 1058 | 1106 | 1114 | 1122 | 1130 | 1138 | 1146 |
| § Kingston, Hanway Road (S-bound) | 0930 | 0940 | 0948 | 0956 | 1004 | 1012 | 1020 | 1028 | 1036 | 1044 | 1052 | 1100 | 1108 | 1116 | 1124 | 1132 | 1140 | 1148 |
| Kingston, Fratton Road (W-bound) | 0932 | 0942 | 0950 | 0958 | 1006 | 1014 | 1022 | 1030 | 1038 | 1046 | 1054 | 1102 | 1110 | 1118 | 1126 | 1134 | 1142 | 1150 |
| § Landport, Clarendon Street (SW-bound) | 0933 | 0943 | 0951 | 0959 | 1007 | 1015 | 1023 | 1031 | 1039 | 1047 | 1055 | 1103 | 1111 | 1119 | 1127 | 1135 | 1143 | 1151 |
| § City Centre, Cornmill Street (Stop V) | 0935 | 0945 | 0953 | 1001 | 1009 | 1017 | 1025 | 1033 | 1041 | 1049 | 1057 | 1105 | 1113 | 1121 | 1129 | 1137 | 1145 | 1153 |
| § Landport, St Agatha's (Stop U) | 0937 | 0947 | 0955 | 1003 | 1011 | 1019 | 1027 | 1035 | 1043 | 1051 | 1059 | 1107 | 1115 | 1123 | 1131 | 1139 | 1147 | 1155 |
| City Centre, City Shops South (Stop G) | 0939 | 0949 | 0957 | 1005 | 1013 | 1021 | 1029 | 1037 | 1045 | 1053 | 1101 | 1109 | 1117 | 1125 | 1133 | 1141 | 1149 | 1157 |
| § Portsea, HMS Nelson (W-bound) | 0941 | 0951 | 0959 | 1007 | 1015 | 1023 | 1031 | 1039 | 1047 | 1055 | 1103 | 1111 | 1119 | 1127 | 1135 | 1143 | 1151 | 1159 |
| § Portsea, Curzon Howe Road (W-bound) | 0943 | 0953 | 1001 | 1009 | 1017 | 1025 | 1033 | 1041 | 1049 | 1057 | 1105 | 1113 | 1121 | 1129 | 1137 | 1145 | 1153 | 1201 |
| Portsmouth, The Hard Interchange (Stand M) | 0945 | 0955 | 1003 | 1011 | 1019 | 1027 | 1035 | 1043 | 1051 | 1059 | 1107 | 1115 | 1123 | 1131 | 1139 | 1147 | 1155 | 1203 |
| § Portsea, St Georges Square (SE-bound) | 0946 | 0956 | 1004 | 1012 | 1020 | 1028 | 1036 | 1044 | 1052 | 1100 | 1108 | 1116 | 1124 | 1132 | 1140 | 1148 | 1156 | 1204 |
| § Old Portsmouth, Gunwharf Quays (S-bound) | 0947 | 0957 | 1005 | 1013 | 1021 | 1029 | 1037 | 1045 | 1053 | 1101 | 1109 | 1117 | 1125 | 1133 | 1141 | 1149 | 1157 | 1205 |
| § Old Portsmouth, Cambridge Junction (SE-bound) | 0948 | 0958 | 1006 | 1014 | 1022 | 1030 | 1038 | 1046 | 1054 | 1102 | 1110 | 1118 | 1126 | 1134 | 1142 | 1150 | 1158 | 1206 |
| § Southsea, Kings Road Junction (E-bound) | 0950 | 1000 | 1008 | 1016 | 1024 | 1032 | 1040 | 1048 | 1056 | 1104 | 1112 | 1120 | 1128 | 1136 | 1144 | 1152 | 1200 | 1208 |
| § Southsea, Green Road (E-bound) | 0951 | 1001 | | | | | | | | | | | | | | | | |

Timetable valid from 20/09/2020 until further notice.

Direction of stops: where shown (eg: W-bound) this is the compass direction towards which the bus is pointing when it stops

Mondays to Fridays

| | | | | | | | | | | | | | | | | | | |
|---|------|------|------|------|------|------|------|------|------|------|------|------|------|------|------|------|------|------|
| Fareham, Bus Station (Stop D) | 1106 | 1114 | 1122 | 1130 | 1138 | 1146 | 1154 | 1202 | 1210 | 1218 | 1226 | 1234 | 1242 | 1250 | 1258 | 1308 | 1318 | 1328 |
| § Wallington, Bath Lane (Stop W opp Bath Lane) | 1107 | 1115 | 1123 | 1131 | 1139 | 1147 | 1155 | 1203 | 1211 | 1219 | 1227 | 1235 | 1243 | 1251 | 1259 | 1309 | 1319 | 1329 |
| § Wallington, nr Delme Arms | 1109 | 1117 | 1125 | 1133 | 1141 | 1149 | 1157 | 1205 | 1213 | 1221 | 1229 | 1237 | 1245 | 1253 | 1301 | 1311 | 1321 | 1331 |
| § Portchester, Birdwood Grove (SE-bound) | 1110 | 1118 | 1126 | 1134 | 1142 | 1150 | 1158 | 1206 | 1214 | 1222 | 1230 | 1238 | 1246 | 1254 | 1302 | 1312 | 1322 | 1332 |
| § Portchester, The Thicket (E-bound) | 1112 | 1120 | 1128 | 1136 | 1144 | 1152 | 1200 | 1208 | 1216 | 1224 | 1232 | 1240 | 1248 | 1256 | 1304 | 1314 | 1324 | 1334 |
| § Portchester, opp Beaulieu Avenue | 1113 | 1121 | 1129 | 1137 | 1145 | 1153 | 1201 | 1209 | 1217 | 1225 | 1233 | 1241 | 1249 | 1257 | 1305 | 1315 | 1325 | 1335 |
| Portchester, The Seagull (SE-bound) | 1115 | 1123 | 1131 | 1139 | 1147 | 1155 | 1203 | 1211 | 1219 | 1227 | 1235 | 1243 | 1251 | 1259 | 1307 | 1317 | 1327 | 1337 |
| § Portchester, opp Cranleigh Road | 1116 | 1124 | 1132 | 1140 | 1148 | 1156 | 1204 | 1212 | 1220 | 1228 | 1236 | 1244 | 1252 | 1300 | 1308 | 1318 | 1328 | 1338 |
| § Portchester, Westlands Grove (SE-bound) | 1117 | 1125 | 1133 | 1141 | 1149 | 1157 | 1205 | 1213 | 1221 | 1229 | 1237 | 1245 | 1253 | 1301 | 1309 | 1319 | 1329 | 1339 |
| § Portchester, Marina Grove (E-bound) | 1118 | 1126 | 1134 | 1142 | 1150 | 1158 | 1206 | 1214 | 1222 | 1230 | 1238 | 1246 | 1254 | 1302 | 1310 | 1320 | 1330 | 1340 |
| § Portchester, opp Neville Avenue | 1119 | 1127 | 1135 | 1143 | 1151 | 1159 | 1207 | 1215 | 1223 | 1231 | 1239 | 1247 | 1255 | 1303 | 1311 | 1321 | 1331 | 1341 |
| § Portchester, o/s White Hart Co-Op | 1120 | 1128 | 1136 | 1144 | 1152 | 1200 | 1208 | 1216 | 1224 | 1232 | 1240 | 1248 | 1256 | 1304 | 1312 | 1322 | 1332 | 1342 |
| Portchester, Precinct (NW-bound) | 1122 | 1130 | 1138 | 1146 | 1154 | 1202 | 1210 | 1218 | 1226 | 1234 | 1242 | 1250 | 1258 | 1306 | 1314 | 1324 | 1334 | 1344 |
| § Portchester, Station Road (N-bound) | 1122 | 1130 | 1138 | 1146 | 1154 | 1202 | 1210 | 1218 | 1226 | 1234 | 1242 | 1250 | 1258 | 1306 | 1314 | 1324 | 1334 | 1344 |
| § Portchester, Portsview Gardens (E-bound) | 1123 | 1131 | 1139 | 1147 | 1155 | 1203 | 1211 | 1219 | 1227 | 1235 | 1243 | 1251 | 1259 | 1307 | 1315 | 1325 | 1335 | 1345 |
| § Portchester, Mountview Avenue (E-bound) | 1124 | 1132 | 1140 | 1148 | 1156 | 1204 | 1212 | 1220 | 1228 | 1236 | 1244 | 1252 | 1300 | 1308 | 1316 | 1326 | 1336 | 1346 |
| § Paulsgrove, Rowland Road (E-bound) | 1125 | 1133 | 1141 | 1149 | 1157 | 1205 | 1213 | 1221 | 1229 | 1237 | 1245 | 1253 | 1301 | 1309 | 1317 | 1327 | 1337 | 1347 |
| § Paulsgrove, Truro Road (E-bound) | 1126 | 1134 | 1142 | 1150 | 1158 | 1206 | 1214 | 1222 | 1230 | 1238 | 1246 | 1254 | 1302 | 1310 | 1318 | 1328 | 1338 | 1348 |
| § Paulsgrove, Pendennis Road (E-bound) | 1126 | 1134 | 1142 | 1150 | 1158 | 1206 | 1214 | 1222 | 1230 | 1238 | 1246 | 1254 | 1302 | 1310 | 1318 | 1328 | 1338 | 1348 |
| § Paulsgrove, Bodmin Road (E-bound) | 1127 | 1135 | 1143 | 1151 | 1159 | 1207 | 1215 | 1223 | 1231 | 1239 | 1247 | 1255 | 1303 | 1311 | 1319 | 1329 | 1339 | 1349 |
| § Paulsgrove, Woofferton Road (NE-bound) | 1128 | 1136 | 1144 | 1152 | 1200 | 1208 | 1216 | 1224 | 1232 | 1240 | 1248 | 1256 | 1304 | 1312 | 1320 | 1330 | 1340 | 1350 |
| § Paulsgrove, Nailsworth Road (E-bound) | 1129 | 1137 | 1145 | 1153 | 1201 | 1209 | 1217 | 1225 | 1233 | 1241 | 1249 | 1257 | 1305 | 1313 | 1321 | 1331 | 1341 | 1351 |
| Paulsgrove, Allaway Avenue Shops (E-bound) | 1130 | 1138 | 1146 | 1154 | 1202 | 1210 | 1218 | 1226 | 1234 | 1242 | 1250 | 1258 | 1306 | 1314 | 1322 | 1332 | 1342 | 1352 |
| § Paulsgrove, Walford Road (NE-bound) | 1130 | 1138 | 1146 | 1154 | 1202 | 1210 | 1218 | 1226 | 1234 | 1242 | 1250 | 1258 | 1306 | 1314 | 1322 | 1332 | 1342 | 1352 |
| § Paulsgrove, Beehive Terrace (E-bound) | 1131 | 1139 | 1147 | 1155 | 1203 | 1211 | 1219 | 1227 | 1235 | 1243 | 1251 | 1259 | 1307 | 1315 | 1323 | 1333 | 1343 | 1353 |
| § Paulsgrove, Blakemere Crescent (E-bound) | 1132 | 1140 | 1148 | 1156 | 1204 | 1212 | 1220 | 1228 | 1236 | 1244 | 1252 | 1300 | 1308 | 1316 | 1324 | 1334 | 1344 | 1354 |
| § Wymering, Harleston Road (E-bound) | 1133 | 1141 | 1149 | 1157 | 1205 | 1213 | 1221 | 1229 | 1237 | 1245 | 1253 | 1301 | 1309 | 1317 | 1325 | 1335 | 1345 | 1355 |
| § Wymering, Mablethorpe Road (E-bound) | 1134 | 1142 | 1150 | 1158 | 1206 | 1214 | 1222 | 1230 | 1238 | 1246 | 1254 | 1302 | 1310 | 1318 | 1326 | 1336 | 1346 | 1356 |
| § Wymering, Boston Road (E-bound) | 1135 | 1143 | 1151 | 1159 | 1207 | 1215 | 1223 | 1231 | 1239 | 1247 | 1255 | 1303 | 1311 | 1319 | 1327 | 1337 | 1347 | 1357 |
| § QA Hospital, Sevenoaks Road (Stand N) | 1136 | 1144 | 1152 | 1200 | 1208 | 1216 | 1224 | 1232 | 1240 | 1248 | 1256 | 1304 | 1312 | 1320 | 1328 | 1338 | 1348 | 1358 |
| QA Hospital, QA Hospital Main (Stop F) | 1137 | 1145 | 1153 | 1201 | 1209 | 1217 | 1225 | 1233 | 1241 | 1249 | 1257 | 1305 | 1313 | 1321 | 1329 | 1339 | 1349 | 1359 |
| § QA Hospital, First Avenue (Stand K) | 1139 | 1147 | 1155 | 1203 | 1211 | 1219 | 1227 | 1235 | 1243 | 1251 | 1259 | 1307 | 1315 | 1323 | 1331 | 1341 | 1351 | 1401 |
| Cosham, Health Centre (Stop F) | 1141 | 1149 | 1157 | 1205 | 1213 | 1221 | 1229 | 1237 | 1245 | 1253 | 1301 | 1309 | 1317 | 1325 | 1333 | 1343 | 1353 | 1403 |
| § Cosham, Cosham Interchange (Stop C) | 1142 | 1150 | 1158 | 1206 | 1214 | 1222 | 1230 | 1238 | 1246 | 1254 | 1302 | 1310 | 1318 | 1326 | 1334 | 1344 | 1354 | 1404 |
| § Cosham, Highbury Buildings (Stand D) | 1143 | 1151 | 1159 | 1207 | 1215 | 1223 | 1231 | 1239 | 1247 | 1255 | 1303 | 1311 | 1319 | 1327 | 1335 | 1345 | 1355 | 1405 |
| § Cosham, Donaldson Road (SW-bound) | 1144 | 1152 | 1200 | 1208 | 1216 | 1224 | 1232 | 1240 | 1248 | 1256 | 1304 | 1312 | 1320 | 1328 | 1336 | 1346 | 1356 | 1406 |
| Hilsea, Hilsea Lido (Stop F) | 1145 | 1153 | 1201 | 1209 | 1217 | 1225 | 1233 | 1241 | 1249 | 1257 | 1305 | 1313 | 1321 | 1329 | 1337 | 1347 | 1357 | 1407 |
| § Hilsea, Coach and Horses (SE-bound) | 1145 | 1153 | 1201 | 1209 | 1217 | 1225 | 1233 | 1241 | 1249 | 1257 | 1305 | 1313 | 1321 | 1329 | 1337 | 1347 | 1357 | 1407 |
| § Hilsea, Old London Road (SW-bound) | 1146 | 1154 | 1202 | 1210 | 1218 | 1226 | 1234 | 1242 | 1250 | 1258 | 1306 | 1314 | 1322 | 1330 | 1338 | 1348 | 1358 | 1408 |
| § Hilsea, Beechwood Road (SW-bound) | 1147 | 1155 | 1203 | 1211 | 1219 | 1227 | 1235 | 1243 | 1251 | 1259 | 1307 | 1315 | 1323 | 1331 | 1339 | 1349 | 1359 | 1409 |
| § North End, Merrivale Road (SW-bound) | 1148 | 1156 | 1204 | 1212 | 1220 | 1228 | 1236 | 1244 | 1252 | 1300 | 1308 | 1316 | 1324 | 1332 | 1340 | 1350 | 1400 | 1410 |
| § North End, Ophir Road (S-bound) | 1149 | 1157 | 1205 | 1213 | 1221 | 1229 | 1237 | 1245 | 1253 | 1301 | 1309 | 1317 | 1325 | 1333 | 1341 | 1351 | 1401 | 1411 |
| § North End, Mayfield Road (S-bound) | 1150 | 1158 | 1206 | 1214 | 1222 | 1230 | 1238 | 1246 | 1254 | 1302 | 1310 | 1318 | 1326 | 1334 | 1342 | 1352 | 1402 | 1412 |
| North End, North End Junction (Stop F) | 1151 | 1159 | 1207 | 1215 | 1223 | 1231 | 1239 | 1247 | 1255 | 1303 | 1311 | 1319 | 1327 | 1335 | 1343 | 1353 | 1403 | 1413 |
| § Kingston, Kingston Crescent (S-bound) | 1152 | 1200 | 1208 | 1216 | 1224 | 1232 | 1240 | 1248 | 1256 | 1304 | 1312 | 1320 | 1328 | 1336 | 1344 | 1354 | 1404 | 1414 |
| § Kingston, Queens Road (SE-bound) | 1154 | 1202 | 1210 | 1218 | 1226 | 1234 | 1242 | 1250 | 1258 | 1306 | 1314 | 1322 | 1330 | 1338 | 1346 | 1356 | 1406 | 1416 |
| § Kingston, Hanway Road (S-bound) | 1156 | 1204 | 1212 | 1220 | 1228 | 1236 | 1244 | 1252 | 1300 | 1308 | 1316 | 1324 | 1332 | 1340 | 1348 | 1358 | 1408 | 1418 |
| Kingston, Fratton Road (W-bound) | 1158 | 1206 | 1214 | 1222 | 1230 | 1238 | 1246 | 1254 | 1302 | 1310 | 1318 | 1326 | 1334 | 1342 | 1350 | 1400 | 1410 | 1420 |
| § Landport, Clarendon Street (SW-bound) | 1159 | 1207 | 1215 | 1223 | 1231 | 1239 | 1247 | 1255 | 1303 | 1311 | 1319 | 1327 | 1335 | 1343 | 1351 | 1401 | 1411 | 1421 |
| § City Centre, Cornmill Street (Stop V) | 1201 | 1209 | 1217 | 1225 | 1233 | 1241 | 1249 | 1257 | 1305 | 1313 | 1321 | 1329 | 1337 | 1345 | 1353 | 1403 | 1413 | 1423 |
| § Landport, St Agatha's (Stop U) | 1203 | 1211 | 1219 | 1227 | 1235 | 1243 | 1251 | 1259 | 1307 | 1315 | 1323 | 1331 | 1339 | 1347 | 1355 | 1405 | 1415 | 1425 |
| City Centre, City Shops South (Stop G) | 1205 | 1213 | 1221 | 1229 | 1237 | 1245 | 1253 | 1301 | 1309 | 1317 | 1325 | 1333 | 1341 | 1349 | 1357 | 1407 | 1417 | 1427 |
| § Portsea, HMS Nelson (W-bound) | 1207 | 1215 | 1223 | 1231 | 1239 | 1247 | 1255 | 1303 | 1311 | 1319 | 1327 | 1335 | 1343 | 1351 | 1359 | 1409 | 1419 | 1429 |
| § Portsea, Curzon Howe Road (W-bound) | 1209 | 1217 | 1225 | 1233 | 1241 | 1249 | 1257 | 1305 | 1313 | 1321 | 1329 | 1337 | 1345 | 1353 | 1401 | 1411 | 1421 | 1431 |
| Portsmouth, The Hard Interchange (Stand M) | 1211 | 1219 | 1227 | 1235 | 1243 | 1251 | 1259 | 1307 | 1315 | 1323 | 1331 | 1339 | 1347 | 1355 | 1403 | 1413 | 1423 | 1433 |
| § Portsea, St Georges Square (SE-bound) | 1212 | 1220 | 1228 | 1236 | 1244 | 1252 | 1300 | 1308 | 1316 | 1324 | 1332 | 1340 | 1348 | 1356 | 1404 | 1414 | 1424 | 1434 |
| § Old Portsmouth, Gunwharf Quays (S-bound) | 1213 | 1221 | 1229 | 1237 | 1245 | 1253 | 1301 | 1309 | 1317 | 1325 | 1333 | 1341 | 1349 | 1357 | 1405 | 1415 | 1425 | 1435 |
| § Old Portsmouth, Cambridge Junction (SE-bound) | 1214 | 1222 | 1230 | 1238 | 1246 | 1254 | 1302 | 1310 | 1318 | 1326 | 1334 | 1342 | 1350 | 1358 | 1406 | 1416 | 1426 | 1436 |
| § Southsea, Kings Road Junction (E-bound) | 1216 | 1224 | 1232 | 1240 | 1248 | 1256 | 1304 | 1312 | 1320 | 1328 | 1336 | 1344 | 1352 | 1400 | 1408 | 1418 | 1428 | 1438 |
| § Southsea, Green Road (E-bound) | 1217 | 1225 | 1 | | | | | | | | | | | | | | | |

Timetable valid from 20/09/2020 until further notice.

Direction of stops: where shown (eg: W-bound) this is the compass direction towards which the bus is pointing when it stops

Mondays to Fridays

| | | | | | | | | | | | | | | | | | | |
|---|-------------|-------------|-------------|-------------|-------------|-------------|-------------|-------------|-------------|-------------|-------------|-------------|-------------|-------------|-------------|-------------|-------------|-------------|
| Fareham, Bus Station (Stop D) | 1338 | 1348 | 1358 | 1408 | 1418 | 1428 | 1438 | 1448 | 1458 | 1508 | 1518 | 1528 | 1538 | 1548 | 1558 | 1608 | 1618 | 1628 |
| § Wallington, Bath Lane (Stop W opp Bath Lane) | 1339 | 1349 | 1359 | 1409 | 1419 | 1429 | 1439 | 1449 | 1459 | 1509 | 1519 | 1529 | 1539 | 1549 | 1559 | 1609 | 1619 | 1629 |
| § Wallington, nr Delme Arms | 1341 | 1351 | 1401 | 1411 | 1421 | 1431 | 1441 | 1451 | 1501 | 1511 | 1521 | 1531 | 1541 | 1551 | 1601 | 1611 | 1621 | 1631 |
| § Portchester, Birdwood Grove (SE-bound) | 1342 | 1352 | 1402 | 1412 | 1422 | 1432 | 1442 | 1452 | 1502 | 1512 | 1522 | 1532 | 1542 | 1552 | 1602 | 1612 | 1622 | 1632 |
| § Portchester, The Thicket (E-bound) | 1344 | 1354 | 1404 | 1414 | 1424 | 1434 | 1444 | 1454 | 1504 | 1514 | 1524 | 1534 | 1544 | 1554 | 1604 | 1614 | 1624 | 1634 |
| § Portchester, opp Beaulieu Avenue | 1345 | 1355 | 1405 | 1415 | 1425 | 1435 | 1445 | 1455 | 1505 | 1515 | 1525 | 1535 | 1545 | 1555 | 1605 | 1615 | 1625 | 1635 |
| Portchester, The Seagull (SE-bound) | 1347 | 1357 | 1407 | 1417 | 1427 | 1437 | 1447 | 1457 | 1507 | 1517 | 1527 | 1537 | 1547 | 1557 | 1607 | 1617 | 1627 | 1637 |
| § Portchester, opp Cranleigh Road | 1348 | 1358 | 1408 | 1418 | 1428 | 1438 | 1448 | 1458 | 1508 | 1518 | 1528 | 1538 | 1548 | 1558 | 1608 | 1618 | 1628 | 1638 |
| § Portchester, Westlands Grove (SE-bound) | 1349 | 1359 | 1409 | 1419 | 1429 | 1439 | 1449 | 1459 | 1509 | 1519 | 1529 | 1539 | 1549 | 1559 | 1609 | 1619 | 1629 | 1639 |
| § Portchester, Marina Grove (E-bound) | 1350 | 1400 | 1410 | 1420 | 1430 | 1440 | 1450 | 1500 | 1510 | 1520 | 1530 | 1540 | 1550 | 1600 | 1610 | 1620 | 1630 | 1640 |
| § Portchester, opp Neville Avenue | 1351 | 1401 | 1411 | 1421 | 1431 | 1441 | 1451 | 1501 | 1511 | 1521 | 1531 | 1541 | 1551 | 1601 | 1611 | 1621 | 1631 | 1641 |
| § Portchester, o/s White Hart Co-Op | 1352 | 1402 | 1412 | 1422 | 1432 | 1442 | 1452 | 1502 | 1512 | 1522 | 1532 | 1542 | 1552 | 1602 | 1612 | 1622 | 1632 | 1642 |
| Portchester, Precinct (NW-bound) | 1354 | 1404 | 1414 | 1424 | 1434 | 1444 | 1454 | 1504 | 1514 | 1524 | 1534 | 1544 | 1554 | 1604 | 1614 | 1624 | 1634 | 1644 |
| § Portchester, Station Road (N-bound) | 1354 | 1404 | 1414 | 1424 | 1434 | 1444 | 1454 | 1504 | 1514 | 1524 | 1534 | 1544 | 1554 | 1604 | 1614 | 1624 | 1634 | 1644 |
| § Portchester, Portsview Gardens (E-bound) | 1355 | 1405 | 1415 | 1425 | 1435 | 1445 | 1455 | 1505 | 1515 | 1525 | 1535 | 1545 | 1555 | 1605 | 1615 | 1625 | 1635 | 1645 |
| § Portchester, Mountview Avenue (E-bound) | 1356 | 1406 | 1416 | 1426 | 1436 | 1446 | 1456 | 1506 | 1516 | 1526 | 1536 | 1546 | 1556 | 1606 | 1616 | 1626 | 1636 | 1646 |
| § Paulsgrove, Rowland Road (E-bound) | 1357 | 1407 | 1417 | 1427 | 1437 | 1447 | 1457 | 1507 | 1517 | 1527 | 1537 | 1547 | 1557 | 1607 | 1617 | 1627 | 1637 | 1647 |
| § Paulsgrove, Truro Road (E-bound) | 1358 | 1408 | 1418 | 1428 | 1438 | 1448 | 1458 | 1508 | 1518 | 1528 | 1538 | 1548 | 1558 | 1608 | 1618 | 1628 | 1638 | 1648 |
| § Paulsgrove, Pendennis Road (E-bound) | 1358 | 1408 | 1418 | 1428 | 1438 | 1448 | 1458 | 1508 | 1518 | 1528 | 1538 | 1548 | 1558 | 1608 | 1618 | 1628 | 1638 | 1648 |
| § Paulsgrove, Bodmin Road (E-bound) | 1359 | 1409 | 1419 | 1429 | 1439 | 1449 | 1459 | 1509 | 1519 | 1529 | 1539 | 1549 | 1559 | 1609 | 1619 | 1629 | 1639 | 1649 |
| § Paulsgrove, Woofferton Road (NE-bound) | 1400 | 1410 | 1420 | 1430 | 1440 | 1450 | 1500 | 1510 | 1520 | 1530 | 1540 | 1550 | 1600 | 1610 | 1620 | 1630 | 1640 | 1650 |
| § Paulsgrove, Nailsworth Road (E-bound) | 1401 | 1411 | 1421 | 1431 | 1441 | 1451 | 1501 | 1511 | 1521 | 1531 | 1541 | 1551 | 1601 | 1611 | 1621 | 1631 | 1641 | 1651 |
| Paulsgrove, Allaway Avenue Shops (E-bound) | 1402 | 1412 | 1422 | 1432 | 1442 | 1452 | 1502 | 1512 | 1522 | 1532 | 1542 | 1552 | 1602 | 1612 | 1622 | 1632 | 1642 | 1652 |
| § Paulsgrove, Walford Road (NE-bound) | 1402 | 1412 | 1422 | 1432 | 1442 | 1452 | 1502 | 1512 | 1522 | 1532 | 1542 | 1552 | 1602 | 1612 | 1622 | 1632 | 1642 | 1652 |
| § Paulsgrove, Beehive Terrace (E-bound) | 1403 | 1413 | 1423 | 1433 | 1443 | 1453 | 1503 | 1513 | 1523 | 1533 | 1543 | 1553 | 1603 | 1613 | 1623 | 1633 | 1643 | 1653 |
| § Paulsgrove, Blakemere Crescent (E-bound) | 1404 | 1414 | 1424 | 1434 | 1444 | 1454 | 1504 | 1514 | 1524 | 1534 | 1544 | 1554 | 1604 | 1614 | 1624 | 1634 | 1644 | 1654 |
| § Wymering, Harleston Road (E-bound) | 1405 | 1415 | 1425 | 1435 | 1445 | 1455 | 1505 | 1515 | 1525 | 1535 | 1545 | 1555 | 1605 | 1615 | 1625 | 1635 | 1645 | 1655 |
| § Wymering, Mablethorpe Road (E-bound) | 1406 | 1416 | 1426 | 1436 | 1446 | 1456 | 1506 | 1516 | 1526 | 1536 | 1546 | 1556 | 1606 | 1616 | 1626 | 1636 | 1646 | 1656 |
| § Wymering, Boston Road (E-bound) | 1407 | 1417 | 1427 | 1437 | 1447 | 1457 | 1507 | 1517 | 1527 | 1537 | 1547 | 1557 | 1607 | 1617 | 1627 | 1637 | 1647 | 1657 |
| § QA Hospital, Sevenoaks Road (Stand N) | 1408 | 1418 | 1428 | 1438 | 1448 | 1458 | 1508 | 1518 | 1528 | 1538 | 1548 | 1558 | 1608 | 1618 | 1628 | 1638 | 1648 | 1658 |
| QA Hospital, QA Hospital Main (Stop F) | 1409 | 1419 | 1429 | 1439 | 1449 | 1459 | 1509 | 1519 | 1529 | 1539 | 1549 | 1559 | 1609 | 1619 | 1629 | 1639 | 1649 | 1659 |
| § QA Hospital, First Avenue (Stand K) | 1411 | 1421 | 1431 | 1441 | 1451 | 1501 | 1511 | 1521 | 1531 | 1541 | 1551 | 1601 | 1611 | 1621 | 1631 | 1641 | 1651 | 1701 |
| Cosham, Health Centre (Stop F) | 1413 | 1423 | 1433 | 1443 | 1453 | 1503 | 1513 | 1523 | 1533 | 1543 | 1553 | 1603 | 1613 | 1623 | 1633 | 1643 | 1653 | 1703 |
| § Cosham, Cosham Interchange (Stop C) | 1414 | 1424 | 1434 | 1444 | 1454 | 1504 | 1514 | 1524 | 1534 | 1544 | 1554 | 1604 | 1614 | 1624 | 1634 | 1644 | 1654 | 1704 |
| § Cosham, Highbury Buildings (Stand D) | 1415 | 1425 | 1435 | 1445 | 1455 | 1505 | 1515 | 1525 | 1535 | 1545 | 1555 | 1605 | 1615 | 1625 | 1635 | 1645 | 1655 | 1705 |
| § Cosham, Donaldson Road (SW-bound) | 1416 | 1426 | 1436 | 1446 | 1456 | 1506 | 1516 | 1526 | 1536 | 1546 | 1556 | 1606 | 1616 | 1626 | 1636 | 1646 | 1656 | 1706 |
| Hilsea, Hilsea Lido (Stop F) | 1417 | 1427 | 1437 | 1447 | 1457 | 1507 | 1517 | 1527 | 1537 | 1547 | 1557 | 1607 | 1617 | 1627 | 1637 | 1647 | 1657 | 1707 |
| § Hilsea, Coach and Horses (SE-bound) | 1417 | 1427 | 1437 | 1447 | 1457 | 1507 | 1517 | 1527 | 1537 | 1547 | 1557 | 1607 | 1617 | 1627 | 1637 | 1647 | 1657 | 1707 |
| § Hilsea, Old London Road (SW-bound) | 1418 | 1428 | 1438 | 1448 | 1458 | 1508 | 1518 | 1528 | 1538 | 1548 | 1558 | 1608 | 1618 | 1628 | 1638 | 1648 | 1658 | 1708 |
| § Hilsea, Beechwood Road (SW-bound) | 1419 | 1429 | 1439 | 1449 | 1459 | 1509 | 1519 | 1529 | 1539 | 1549 | 1559 | 1609 | 1619 | 1629 | 1639 | 1649 | 1659 | 1709 |
| § North End, Merrivale Road (SW-bound) | 1420 | 1430 | 1440 | 1450 | 1500 | 1510 | 1520 | 1530 | 1540 | 1550 | 1600 | 1610 | 1620 | 1630 | 1640 | 1650 | 1700 | 1710 |
| § North End, Ophir Road (S-bound) | 1421 | 1431 | 1441 | 1451 | 1501 | 1511 | 1521 | 1531 | 1541 | 1551 | 1601 | 1611 | 1621 | 1631 | 1641 | 1651 | 1701 | 1711 |
| § North End, Mayfield Road (S-bound) | 1422 | 1432 | 1442 | 1452 | 1502 | 1512 | 1522 | 1532 | 1542 | 1552 | 1602 | 1612 | 1622 | 1632 | 1642 | 1652 | 1702 | 1712 |
| North End, North End Junction (Stop F) | 1423 | 1433 | 1443 | 1453 | 1503 | 1513 | 1523 | 1533 | 1543 | 1553 | 1603 | 1613 | 1623 | 1633 | 1643 | 1653 | 1703 | 1713 |
| § Kingston, Kingston Crescent (S-bound) | 1424 | 1434 | 1444 | 1454 | 1504 | 1514 | 1524 | 1534 | 1544 | 1554 | 1604 | 1614 | 1624 | 1634 | 1644 | 1654 | 1704 | 1714 |
| § Kingston, Queens Road (SE-bound) | 1426 | 1436 | 1446 | 1456 | 1506 | 1516 | 1526 | 1536 | 1546 | 1556 | 1606 | 1616 | 1626 | 1636 | 1646 | 1656 | 1706 | 1716 |
| § Kingston, Hanway Road (S-bound) | 1428 | 1438 | 1448 | 1458 | 1508 | 1518 | 1528 | 1538 | 1548 | 1558 | 1608 | 1618 | 1628 | 1638 | 1648 | 1658 | 1708 | 1718 |
| Kingston, Fratton Road (W-bound) | 1430 | 1440 | 1450 | 1500 | 1510 | 1520 | 1530 | 1540 | 1550 | 1600 | 1610 | 1620 | 1630 | 1640 | 1650 | 1700 | 1710 | 1720 |
| § Landport, Clarendon Street (SW-bound) | 1431 | 1441 | 1451 | 1501 | 1511 | 1521 | 1531 | 1541 | 1551 | 1601 | 1611 | 1621 | 1631 | 1641 | 1651 | 1701 | 1711 | 1721 |
| § City Centre, Cornmill Street (Stop V) | 1433 | 1443 | 1453 | 1503 | 1513 | 1523 | 1533 | 1543 | 1553 | 1603 | 1613 | 1623 | 1633 | 1643 | 1653 | 1703 | 1713 | 1723 |
| § Landport, St Agatha's (Stop U) | 1435 | 1445 | 1455 | 1505 | 1515 | 1525 | 1535 | 1545 | 1555 | 1605 | 1615 | 1625 | 1635 | 1645 | 1655 | 1705 | 1715 | 1725 |
| City Centre, City Shops South (Stop G) | 1437 | 1447 | 1457 | 1507 | 1517 | 1527 | 1537 | 1547 | 1557 | 1607 | 1617 | 1627 | 1637 | 1647 | 1657 | 1707 | 1717 | 1727 |
| § Portsea, HMS Nelson (W-bound) | 1439 | 1449 | 1459 | 1509 | 1519 | 1529 | 1539 | 1549 | 1559 | 1609 | 1619 | 1629 | 1639 | 1649 | 1659 | 1709 | 1719 | 1729 |
| § Portsea, Curzon Howe Road (W-bound) | 1441 | 1451 | 1501 | 1511 | 1521 | 1531 | 1541 | 1551 | 1601 | 1611 | 1621 | 1631 | 1641 | 1651 | 1701 | 1711 | 1721 | 1731 |
| Portsmouth, The Hard Interchange (Stand M) | 1443 | 1453 | 1503 | 1513 | 1523 | 1533 | 1543 | 1553 | 1603 | 1613 | 1623 | 1633 | 1643 | 1653 | 1703 | 1713 | 1723 | 1733 |
| § Portsea, St Georges Square (SE-bound) | 1444 | 1454 | 1504 | 1514 | | | | | | | | | | | | | | |

Timetable valid from 20/09/2020 until further notice.

Direction of stops: where shown (eg: W-bound) this is the compass direction towards which the bus is pointing when it stops

Mondays to Fridays

| | | | | | | | | | | | | | | | | | | |
|---|------|------|------|------|------|------|------|------|------|------|------|------|------|------|------|------|------|------|
| Fareham, Bus Station (Stop D) | 1638 | 1648 | 1658 | 1710 | 1722 | 1737 | 1752 | 1807 | 1822 | 1837 | 1852 | 1922 | 1952 | 2022 | 2052 | 2122 | 2152 | 2222 |
| § Wallington, Bath Lane (Stop W opp Bath Lane) | 1639 | 1649 | 1659 | 1711 | 1723 | 1738 | 1753 | 1808 | 1823 | 1839 | 1854 | 1924 | 1954 | 2024 | 2054 | 2124 | 2154 | 2224 |
| § Wallington, nr Delme Arms | 1641 | 1651 | 1701 | 1713 | 1725 | 1740 | 1755 | 1810 | 1825 | 1841 | 1856 | 1926 | 1956 | 2026 | 2056 | 2126 | 2156 | 2226 |
| § Portchester, Birdwood Grove (SE-bound) | 1642 | 1652 | 1702 | 1714 | 1726 | 1741 | 1756 | 1811 | 1826 | 1842 | 1857 | 1927 | 1957 | 2027 | 2057 | 2127 | 2157 | 2227 |
| § Portchester, The Thicket (E-bound) | 1644 | 1654 | 1704 | 1716 | 1728 | 1743 | 1758 | 1813 | 1828 | 1843 | 1858 | 1928 | 1958 | 2028 | 2058 | 2128 | 2158 | 2228 |
| § Portchester, opp Beaulieu Avenue | 1645 | 1655 | 1705 | 1717 | 1729 | 1744 | 1759 | 1814 | 1829 | 1844 | 1859 | 1929 | 1959 | 2029 | 2059 | 2129 | 2159 | 2229 |
| Portchester, The Seagull (SE-bound) | 1647 | 1657 | 1707 | 1719 | 1731 | 1746 | 1801 | 1816 | 1831 | 1845 | 1900 | 1930 | 2000 | 2030 | 2100 | 2130 | 2200 | 2230 |
| § Portchester, opp Cranleigh Road | 1648 | 1658 | 1708 | 1720 | 1732 | 1747 | 1802 | 1817 | 1832 | 1846 | 1901 | 1931 | 2001 | 2031 | 2101 | 2131 | 2201 | 2231 |
| § Portchester, Westlands Grove (SE-bound) | 1649 | 1659 | 1709 | 1721 | 1733 | 1748 | 1803 | 1818 | 1833 | 1847 | 1902 | 1932 | 2002 | 2032 | 2102 | 2132 | 2202 | 2232 |
| § Portchester, Marina Grove (E-bound) | 1650 | 1700 | 1710 | 1722 | 1734 | 1749 | 1804 | 1819 | 1834 | 1848 | 1903 | 1933 | 2003 | 2033 | 2103 | 2133 | 2203 | 2233 |
| § Portchester, opp Neville Avenue | 1651 | 1701 | 1711 | 1723 | 1735 | 1750 | 1805 | 1820 | 1835 | 1849 | 1904 | 1934 | 2004 | 2034 | 2104 | 2134 | 2204 | 2234 |
| § Portchester, o/s White Hart Co-Op | 1652 | 1702 | 1712 | 1724 | 1736 | 1751 | 1806 | 1821 | 1836 | 1850 | 1905 | 1935 | 2005 | 2035 | 2105 | 2135 | 2205 | 2235 |
| Portchester, Precinct (NW-bound) | 1654 | 1704 | 1714 | 1726 | 1738 | 1753 | 1808 | 1823 | 1838 | 1852 | 1907 | 1937 | 2007 | 2037 | 2107 | 2137 | 2207 | 2237 |
| § Portchester, Station Road (N-bound) | 1654 | 1704 | 1714 | 1726 | 1738 | 1753 | 1808 | 1823 | 1838 | 1852 | 1907 | 1937 | 2007 | 2037 | 2107 | 2137 | 2207 | 2237 |
| § Portchester, Portsview Gardens (E-bound) | 1655 | 1705 | 1715 | 1727 | 1739 | 1754 | 1809 | 1824 | 1839 | 1853 | 1908 | 1938 | 2008 | 2038 | 2108 | 2138 | 2208 | 2238 |
| § Portchester, Mountview Avenue (E-bound) | 1656 | 1706 | 1716 | 1728 | 1740 | 1755 | 1810 | 1825 | 1840 | 1854 | 1909 | 1939 | 2009 | 2039 | 2109 | 2139 | 2209 | 2239 |
| § Paulsgrove, Rowland Road (E-bound) | 1657 | 1707 | 1717 | 1729 | 1741 | 1756 | 1811 | 1826 | 1841 | 1855 | 1910 | 1940 | 2010 | 2040 | 2110 | 2140 | 2210 | 2240 |
| § Paulsgrove, Truro Road (E-bound) | 1658 | 1708 | 1718 | 1730 | 1742 | 1757 | 1812 | 1827 | 1842 | 1856 | 1911 | 1941 | 2011 | 2041 | 2111 | 2141 | 2211 | 2241 |
| § Paulsgrove, Pendennis Road (E-bound) | 1658 | 1708 | 1718 | 1730 | 1742 | 1757 | 1812 | 1827 | 1842 | 1856 | 1911 | 1941 | 2011 | 2041 | 2111 | 2141 | 2211 | 2241 |
| § Paulsgrove, Bodmin Road (E-bound) | 1659 | 1709 | 1719 | 1731 | 1743 | 1758 | 1813 | 1828 | 1843 | 1857 | 1912 | 1942 | 2012 | 2042 | 2112 | 2142 | 2212 | 2242 |
| § Paulsgrove, Woofferton Road (NE-bound) | 1700 | 1710 | 1720 | 1732 | 1744 | 1759 | 1814 | 1829 | 1844 | 1858 | 1913 | 1943 | 2013 | 2043 | 2113 | 2143 | 2213 | 2243 |
| § Paulsgrove, Nailsworth Road (E-bound) | 1701 | 1711 | 1721 | 1733 | 1745 | 1800 | 1815 | 1830 | 1845 | 1859 | 1914 | 1944 | 2014 | 2044 | 2114 | 2144 | 2214 | 2244 |
| Paulsgrove, Allaway Avenue Shops (E-bound) | 1702 | 1712 | 1722 | 1734 | 1746 | 1801 | 1816 | 1831 | 1846 | 1900 | 1915 | 1945 | 2015 | 2045 | 2115 | 2145 | 2215 | 2245 |
| § Paulsgrove, Walford Road (NE-bound) | 1702 | 1712 | 1722 | 1734 | 1746 | 1801 | 1816 | 1831 | 1846 | 1900 | 1915 | 1945 | 2015 | 2045 | 2115 | 2145 | 2215 | 2245 |
| § Paulsgrove, Beehive Terrace (E-bound) | 1703 | 1713 | 1723 | 1735 | 1747 | 1802 | 1817 | 1832 | 1847 | 1901 | 1916 | 1946 | 2016 | 2046 | 2116 | 2146 | 2216 | 2246 |
| § Paulsgrove, Blakemere Crescent (E-bound) | 1704 | 1714 | 1724 | 1736 | 1748 | 1803 | 1818 | 1833 | 1848 | 1902 | 1917 | 1947 | 2017 | 2047 | 2117 | 2147 | 2217 | 2247 |
| § Wymering, Harleston Road (E-bound) | 1705 | 1715 | 1725 | 1737 | 1749 | 1804 | 1819 | 1834 | 1849 | 1903 | 1918 | 1948 | 2018 | 2048 | 2118 | 2148 | 2218 | 2248 |
| § Wymering, Mablethorpe Road (E-bound) | 1706 | 1716 | 1726 | 1738 | 1750 | 1805 | 1820 | 1835 | 1850 | 1904 | 1919 | 1949 | 2019 | 2049 | 2119 | 2149 | 2219 | 2249 |
| § Wymering, Boston Road (E-bound) | 1707 | 1717 | 1727 | 1739 | 1751 | 1806 | 1821 | 1836 | 1851 | 1905 | 1920 | 1950 | 2020 | 2050 | 2120 | 2150 | 2220 | 2250 |
| § QA Hospital, Sevenoaks Road (Stand N) | 1708 | 1718 | 1728 | 1740 | 1752 | 1807 | 1822 | 1836 | 1851 | 1905 | 1920 | 1950 | 2020 | 2050 | 2120 | 2150 | 2220 | 2250 |
| QA Hospital, QA Hospital Main (Stop F) | 1709 | 1719 | 1729 | 1741 | 1753 | 1808 | 1823 | 1838 | 1853 | 1907 | 1922 | 1952 | 2022 | 2052 | 2122 | 2152 | 2222 | 2252 |
| § QA Hospital, First Avenue (Stand K) | 1711 | 1721 | 1731 | 1743 | 1755 | 1810 | 1825 | 1839 | 1854 | 1908 | 1923 | 1953 | 2023 | 2053 | 2123 | 2153 | 2223 | 2253 |
| Cosham, Health Centre (Stop F) | 1713 | 1723 | 1733 | 1745 | 1757 | 1812 | 1827 | 1841 | 1856 | 1910 | 1925 | 1955 | 2025 | 2055 | 2125 | 2155 | 2225 | 2255 |
| § Cosham, Cosham Interchange (Stop C) | 1714 | 1724 | 1734 | 1746 | 1758 | 1813 | 1828 | 1842 | 1857 | 1911 | 1926 | 1956 | 2026 | 2056 | 2126 | 2156 | 2226 | 2256 |
| § Cosham, Highbury Buildings (Stand D) | 1715 | 1725 | 1735 | 1747 | 1759 | 1814 | 1829 | 1842 | 1857 | 1911 | 1926 | 1956 | 2026 | 2056 | 2126 | 2156 | 2226 | 2256 |
| § Cosham, Donaldson Road (SW-bound) | 1716 | 1726 | 1736 | 1748 | 1800 | 1815 | 1830 | 1843 | 1858 | 1912 | 1927 | 1957 | 2027 | 2057 | 2127 | 2157 | 2227 | 2257 |
| Hilsea, Hilsea Lido (Stop F) | 1717 | 1727 | 1737 | 1749 | 1801 | 1816 | 1831 | 1845 | 1900 | 1914 | 1929 | 1959 | 2029 | 2059 | 2129 | 2159 | 2229 | 2259 |
| § Hilsea, Coach and Horses (SE-bound) | 1717 | 1727 | 1737 | 1749 | 1801 | 1816 | 1831 | 1845 | 1900 | 1914 | 1929 | 1959 | 2029 | 2059 | 2129 | 2159 | 2229 | 2259 |
| § Hilsea, Old London Road (SW-bound) | 1718 | 1728 | 1738 | 1750 | 1802 | 1817 | 1832 | 1846 | 1901 | 1915 | 1930 | 2000 | 2030 | 2100 | 2130 | 2200 | 2300 | 2300 |
| § Hilsea, Beechwood Road (SW-bound) | 1719 | 1729 | 1739 | 1751 | 1803 | 1818 | 1833 | 1847 | 1902 | 1916 | 1931 | 2001 | 2031 | 2101 | 2131 | 2201 | 2301 | 2301 |
| § North End, Merrivale Road (SW-bound) | 1720 | 1730 | 1740 | 1752 | 1804 | 1819 | 1834 | 1848 | 1903 | 1917 | 1932 | 2002 | 2032 | 2102 | 2132 | 2202 | 2302 | 2302 |
| § North End, Ophir Road (S-bound) | 1721 | 1731 | 1741 | 1753 | 1805 | 1820 | 1834 | 1848 | 1903 | 1917 | 1932 | 2002 | 2032 | 2102 | 2132 | 2202 | 2302 | 2302 |
| § North End, Mayfield Road (S-bound) | 1722 | 1732 | 1742 | 1754 | 1806 | 1821 | 1836 | 1850 | 1905 | 1919 | 1934 | 2004 | 2034 | 2104 | 2134 | 2204 | 2304 | 2304 |
| North End, North End Junction (Stop F) | 1723 | 1733 | 1743 | 1755 | 1807 | 1822 | 1837 | 1851 | 1906 | 1920 | 1935 | 2005 | 2035 | 2105 | 2135 | 2205 | 2305 | 2305 |
| § Kingston, Kingston Crescent (S-bound) | 1724 | 1734 | 1744 | 1756 | 1808 | 1823 | 1839 | 1853 | 1908 | 1922 | 1937 | 2007 | 2037 | 2107 | 2137 | 2207 | 2307 | 2307 |
| § Kingston, Queens Road (SE-bound) | 1726 | 1736 | 1746 | 1758 | 1810 | 1825 | 1839 | 1853 | 1908 | 1922 | 1937 | 2007 | 2037 | 2107 | 2137 | 2207 | 2307 | 2307 |
| § Kingston, Hanway Road (S-bound) | 1728 | 1738 | 1748 | 1800 | 1812 | 1827 | 1841 | 1855 | 1910 | 1924 | 1939 | 2009 | 2039 | 2109 | 2139 | 2209 | 2309 | 2309 |
| Kingston, Fratton Road (W-bound) | 1730 | 1740 | 1750 | 1802 | 1814 | 1829 | 1843 | 1857 | 1912 | 1926 | 1941 | 2011 | 2041 | 2111 | 2141 | 2211 | 2311 | 2311 |
| § Landport, Clarendon Street (SW-bound) | 1731 | 1741 | 1751 | 1803 | 1815 | 1830 | 1844 | 1858 | 1913 | 1927 | 1942 | 2012 | 2042 | 2112 | 2142 | 2212 | 2312 | 2312 |
| § City Centre, Cormill Street (Stop V) | 1733 | 1743 | 1753 | 1805 | 1817 | 1832 | 1845 | 1859 | 1914 | 1928 | 1943 | 2013 | 2043 | 2113 | 2143 | 2213 | 2313 | 2313 |
| § Landport, St Agatha's (Stop U) | 1735 | 1745 | 1755 | 1807 | 1819 | 1834 | 1846 | 1900 | 1915 | 1929 | 1944 | 2014 | 2044 | 2114 | 2144 | 2214 | 2314 | 2314 |
| City Centre, City Shops South (Stop G) | 1737 | 1747 | 1757 | 1809 | 1821 | 1836 | 1850 | 1904 | 1919 | 1933 | 1948 | 2018 | 2048 | 2118 | 2148 | 2218 | 2318 | 2318 |
| § Portsea, HMS Nelson (W-bound) | 1739 | 1749 | 1759 | 1811 | 1823 | 1837 | 1851 | 1905 | 1920 | 1934 | 1949 | 2019 | 2049 | 2119 | 2149 | 2219 | 2319 | 2319 |
| § Portsea, Curzon Howe Road (W-bound) | 1741 | 1751 | 1801 | 1813 | 1825 | 1838 | 1852 | 1906 | 1921 | 1935 | 1950 | 2020 | 2050 | 2120 | 2150 | 2220 | 2320 | 2320 |
| Portsmouth, The Hard Interchange (Stand M) | 1743 | 1753 | 1803 | 1815 | 1827 | 1840 | 1854 | 1908 | 1923 | 1937 | 1952 | 2022 | 2052 | 2122 | 2152 | 2222 | 2322 | 2322 |
| § Portsea, St Georges Square (SE-bound) | 1744 | 1754 | 1804 | 1816 | 1828 | 1840 | 1854 | 1908 | 1923 | 1937 | 1952 | 2022 | 2052 | 2122 | 2152 | 2222 | 2322 | 2322 |
| § Old Portsmouth, Gunwharf Quays (S-bound) | 1745 | 1755 | 1805 | 1817 | 1829 | 1841 | 1855 | 1909 | 1924 | 1938 | 1953 | 2023 | 2053 | 2123 | 2153 | 2223 | 2323 | 2323 |
| § Old Portsmouth, Cambridge Junction (SE-bound) | 1746 | 1756 | 1806 | 1818 | 1830 | 1842 | 1856 | 1910 | 1925 | 1939 | 1954 | 2024 | 2054 | 2124 | 2154 | 2224 | 2324 | 2324 |
| § Southsea, Kings Road Junction (E-bound) | 1748 | 1758 | 1808 | 1820 | 1832 | 1844 | 1858 | 1912 | 1927 | 1941 | 1956 | 2026 | 2056 | 2126 | 2156 | 2226 | 2326 | 2326 |
| § Southsea, Green Road (E-bound) | 1749 | 1759 | 1 | | | | | | | | | | | | | | | |

Timetable valid from 20/09/2020 until further notice.

Direction of stops: where shown (eg: W-bound) this is the compass direction towards which the bus is pointing when it stops

Mon - Fri

| | |
|---|-------------|
| Fareham, Bus Station (Stop D) | 2252 |
| § Wallington, Bath Lane (Stop W opp Bath Lane) | 2254 |
| § Wallington, nr Delme Arms | 2256 |
| § Portchester, Birdwood Grove (SE-bound) | 2257 |
| § Portchester, The Thicket (E-bound) | 2258 |
| § Portchester, opp Beaulieu Avenue | 2259 |
| Portchester, The Seagull (SE-bound) | 2300 |
| § Portchester, opp Cranleigh Road | 2301 |
| § Portchester, Westlands Grove (SE-bound) | 2302 |
| § Portchester, Marina Grove (E-bound) | 2303 |
| § Portchester, opp Neville Avenue | 2304 |
| § Portchester, o/s White Hart Co-Op | 2305 |
| Portchester, Precinct (NW-bound) | 2307 |
| § Portchester, Station Road (N-bound) | 2307 |
| § Portchester, Portsview Gardens (E-bound) | 2308 |
| § Portchester, Mountview Avenue (E-bound) | 2309 |
| § Paulsgrove, Rowland Road (E-bound) | 2310 |
| § Paulsgrove, Truro Road (E-bound) | 2311 |
| § Paulsgrove, Pendennis Road (E-bound) | 2311 |
| § Paulsgrove, Bodmin Road (E-bound) | 2312 |
| § Paulsgrove, Woofferton Road (NE-bound) | 2313 |
| § Paulsgrove, Nailsworth Road (E-bound) | 2314 |
| Paulsgrove, Allaway Avenue Shops (E-bound) | 2315 |
| § Paulsgrove, Walford Road (NE-bound) | 2315 |
| § Paulsgrove, Beehive Terrace (E-bound) | 2316 |
| § Paulsgrove, Blakemere Crescent (E-bound) | 2317 |
| § Wymering, Harleston Road (E-bound) | 2318 |
| § Wymering, Mablethorpe Road (E-bound) | 2319 |
| § Wymering, Boston Road (E-bound) | 2320 |
| § QA Hospital, Sevenoaks Road (Stand N) | 2320 |
| QA Hospital, QA Hospital Main (Stop F) | 2322 |
| § QA Hospital, First Avenue (Stand K) | 2323 |
| Cosham, Health Centre (Stop F) | 2325 |
| § Cosham, Cosham Interchange (Stop C) | 2326 |
| § Cosham, Highbury Buildings (Stand D) | 2326 |
| § Cosham, Donaldson Road (SW-bound) | 2327 |
| Hilsea, Hilsea Lido (Stop F) | 2329 |
| § Hilsea, Coach and Horses (SE-bound) | 2329 |
| § Hilsea, Old London Road (SW-bound) | 2330 |
| § Hilsea, Beechwood Road (SW-bound) | 2331 |
| § North End, Merrivale Road (SW-bound) | 2332 |
| § North End, Ophir Road (S-bound) | 2332 |
| § North End, Mayfield Road (S-bound) | 2334 |
| North End, North End Junction (Stop F) | 2335 |
| § Kingston, Kingston Crescent (S-bound) | 2337 |
| § Kingston, Queens Road (SE-bound) | 2337 |
| § Kingston, Hanway Road (S-bound) | 2339 |
| Kingston, Fratton Road (W-bound) | 2341 |
| § Landport, Clarendon Street (SW-bound) | 2342 |
| § City Centre, Cornmill Street (Stop V) | 2343 |
| § Landport, St Agatha's (Stop U) | 2344 |
| City Centre, City Shops South (Stop G) | 2348 |
| § Portsea, HMS Nelson (W-bound) | 2349 |
| § Portsea, Curzon Howe Road (W-bound) | 2350 |
| Portsmouth, The Hard Interchange (Stand M) | 2352 |
| § Portsea, St Georges Square (SE-bound) | — |
| § Old Portsmouth, Gunwharf Quays (S-bound) | — |
| § Old Portsmouth, Cambridge Junction (SE-bound) | — |
| § Southsea, Kings Road Junction (E-bound) | — |
| § Southsea, Green Road (E-bound) | — |
| § Southsea, Friendship House (S-bound) | — |
| § Southsea, St. Judes Church (W-bound) | — |
| Southsea, Southsea Shops (Stop A) | — |
| § Southsea, The Circle (SE-bound) | — |
| § Southsea, The Strand (SE-bound) | — |
| § Southsea, Clarendon Road (S-bound) | — |
| Southsea, South Parade Pier (Stop A) | — |

Saturdays

| | | | | | | | | | | | | | |
|-------------|-------------|-------------|-------------|-------------|-------------|-------------|-------------|-------------|-------------|-------------|-------------|-------------|-------------|
| 0520 | 0540 | 0600 | 0620 | 0640 | 0700 | — | 0720 | 0740 | 0800 | 0812 | 0824 | 0836 | 0848 |
| 0522 | 0542 | 0602 | 0622 | 0642 | 0702 | — | 0722 | 0742 | 0802 | 0814 | 0826 | 0838 | 0850 |
| 0524 | 0544 | 0604 | 0624 | 0644 | 0704 | — | 0724 | 0744 | 0804 | 0816 | 0828 | 0840 | 0852 |
| 0525 | 0545 | 0605 | 0625 | 0645 | 0705 | — | 0725 | 0745 | 0805 | 0817 | 0829 | 0841 | 0853 |
| 0526 | 0546 | 0606 | 0626 | 0646 | 0706 | — | 0726 | 0746 | 0806 | 0818 | 0830 | 0842 | 0854 |
| 0527 | 0547 | 0607 | 0627 | 0647 | 0707 | — | 0727 | 0747 | 0807 | 0819 | 0831 | 0843 | 0855 |
| 0528 | 0548 | 0608 | 0628 | 0648 | 0708 | — | 0728 | 0748 | 0808 | 0820 | 0832 | 0844 | 0856 |
| 0529 | 0549 | 0609 | 0629 | 0649 | 0709 | — | 0729 | 0749 | 0809 | 0821 | 0833 | 0845 | 0857 |
| 0530 | 0550 | 0610 | 0630 | 0650 | 0710 | — | 0730 | 0750 | 0810 | 0822 | 0834 | 0846 | 0858 |
| 0531 | 0551 | 0611 | 0631 | 0651 | 0711 | — | 0731 | 0751 | 0811 | 0823 | 0835 | 0847 | 0859 |
| 0532 | 0552 | 0612 | 0632 | 0652 | 0712 | — | 0732 | 0752 | 0812 | 0824 | 0836 | 0848 | 0900 |
| 0533 | 0553 | 0613 | 0633 | 0653 | 0713 | — | 0733 | 0753 | 0813 | 0825 | 0837 | 0849 | 0901 |
| 0535 | 0555 | 0615 | 0635 | 0655 | 0715 | 0735 | 0735 | 0755 | 0815 | 0827 | 0839 | 0851 | 0903 |
| 0535 | 0555 | 0615 | 0635 | 0655 | 0715 | 0735 | 0735 | 0755 | 0815 | 0827 | 0839 | 0851 | 0903 |
| 0536 | 0556 | 0616 | 0636 | 0656 | 0716 | 0736 | 0736 | 0756 | 0816 | 0828 | 0840 | 0852 | 0904 |
| 0537 | 0557 | 0617 | 0637 | 0657 | 0717 | 0737 | 0737 | 0757 | 0817 | 0829 | 0841 | 0853 | 0905 |
| 0538 | 0558 | 0618 | 0638 | 0658 | 0718 | 0738 | 0738 | 0758 | 0818 | 0830 | 0842 | 0854 | 0906 |
| 0539 | 0559 | 0619 | 0639 | 0659 | 0719 | 0739 | 0739 | 0759 | 0819 | 0831 | 0843 | 0855 | 0907 |
| 0539 | 0559 | 0619 | 0639 | 0659 | 0719 | 0739 | 0739 | 0759 | 0819 | 0831 | 0843 | 0855 | 0907 |
| 0540 | 0600 | 0620 | 0640 | 0700 | 0720 | 0740 | 0740 | 0800 | 0820 | 0832 | 0844 | 0856 | 0908 |
| 0541 | 0601 | 0621 | 0641 | 0701 | 0721 | 0741 | 0741 | 0801 | 0821 | 0833 | 0845 | 0857 | 0909 |
| 0542 | 0602 | 0622 | 0642 | 0702 | 0722 | 0742 | 0742 | 0802 | 0822 | 0834 | 0846 | 0858 | 0910 |
| 0543 | 0603 | 0623 | 0643 | 0703 | 0723 | 0743 | 0743 | 0803 | 0823 | 0835 | 0847 | 0859 | 0911 |
| 0543 | 0603 | 0623 | 0643 | 0703 | 0723 | 0743 | 0743 | 0803 | 0823 | 0835 | 0847 | 0859 | 0911 |
| 0544 | 0604 | 0624 | 0644 | 0704 | 0724 | 0744 | 0744 | 0804 | 0824 | 0836 | 0848 | 0900 | 0912 |
| 0545 | 0605 | 0625 | 0645 | 0705 | 0725 | 0745 | 0745 | 0805 | 0825 | 0837 | 0849 | 0901 | 0913 |
| 0546 | 0606 | 0626 | 0646 | 0706 | 0726 | 0746 | 0746 | 0806 | 0826 | 0838 | 0850 | 0902 | 0914 |
| 0547 | 0607 | 0627 | 0647 | 0707 | 0727 | 0747 | 0747 | 0807 | 0827 | 0839 | 0851 | 0903 | 0915 |
| 0548 | 0608 | 0628 | 0648 | 0708 | 0728 | 0748 | 0748 | 0808 | 0828 | 0840 | 0852 | 0904 | 0916 |
| 0548 | 0608 | 0628 | 0648 | 0708 | 0728 | 0748 | 0748 | 0808 | 0828 | 0840 | 0852 | 0904 | 0916 |
| 0550 | 0610 | 0630 | 0650 | 0710 | 0730 | 0750 | 0750 | 0810 | 0830 | 0842 | 0854 | 0906 | 0918 |
| 0551 | 0611 | 0631 | 0651 | 0711 | 0731 | — | 0751 | 0811 | 0831 | 0843 | 0855 | 0907 | 0919 |
| 0553 | 0613 | 0633 | 0653 | 0713 | 0733 | — | 0753 | 0813 | 0833 | 0845 | 0857 | 0909 | 0921 |
| 0554 | 0614 | 0634 | 0654 | 0714 | 0734 | — | 0754 | 0814 | 0834 | 0846 | 0858 | 0910 | 0922 |
| 0554 | 0614 | 0634 | 0654 | 0714 | 0734 | — | 0754 | 0814 | 0834 | 0846 | 0858 | 0910 | 0922 |
| 0555 | 0615 | 0635 | 0655 | 0715 | 0735 | — | 0755 | 0815 | 0835 | 0847 | 0859 | 0911 | 0923 |
| 0557 | 0617 | 0637 | 0657 | 0717 | 0737 | — | 0757 | 0817 | 0837 | 0849 | 0901 | 0913 | 0925 |
| 0557 | 0617 | 0637 | 0657 | 0717 | 0737 | — | 0757 | 0817 | 0837 | 0849 | 0901 | 0913 | 0925 |
| 0558 | 0618 | 0638 | 0658 | 0718 | 0738 | — | 0758 | 0818 | 0838 | 0850 | 0902 | 0914 | 0926 |
| 0559 | 0619 | 0639 | 0659 | 0719 | 0739 | — | 0759 | 0819 | 0839 | 0851 | 0903 | 0915 | 0927 |
| 0600 | 0620 | 0640 | 0700 | 0720 | 0740 | — | 0800 | 0820 | 0840 | 0852 | 0904 | 0916 | 0928 |
| 0600 | 0620 | 0640 | 0700 | 0720 | 0740 | — | 0800 | 0820 | 0840 | 0852 | 0904 | 0916 | 0928 |
| 0602 | 0622 | 0642 | 0702 | 0722 | 0742 | — | 0802 | 0822 | 0842 | 0854 | 0906 | 0918 | 0930 |
| 0603 | 0623 | 0643 | 0703 | 0723 | 0743 | — | 0803 | 0823 | 0843 | 0855 | 0907 | 0919 | 0931 |
| 0605 | 0625 | 0645 | 0705 | 0725 | 0745 | — | 0805 | 0825 | 0845 | 0857 | 0909 | 0921 | 0933 |
| 0605 | 0625 | 0645 | 0705 | 0725 | 0745 | — | 0805 | 0825 | 0845 | 0857 | 0909 | 0921 | 0933 |
| 0607 | 0627 | 0647 | 0707 | 0727 | 0747 | — | 0807 | 0827 | 0847 | 0859 | 0911 | 0923 | 0935 |
| 0609 | 0629 | 0649 | 0709 | 0729 | 0749 | — | 0809 | 0829 | 0849 | 0901 | 0913 | 0925 | 0937 |
| 0610 | 0630 | 0650 | 0710 | 0730 | 0750 | — | 0810 | 0830 | 0850 | 0902 | 0914 | 0926 | 0938 |
| 0611 | 0631 | 0651 | 0711 | 0731 | 0751 | — | 0811 | 0831 | 0851 | 0903 | 0915 | 0927 | 0939 |
| 0612 | 0632 | 0652 | 0712 | 0732 | 0752 | — | 0812 | 0832 | 0852 | 0904 | 0916 | 0928 | 0940 |
| 0616 | 0636 | 0656 | 0716 | 0736 | 0756 | — | 0816 | 0836 | 0856 | 0908 | 0920 | 0932 | 0944 |
| 0617 | 0637 | 0657 | 0717 | 0737 | 0757 | — | 0817 | 0837 | 0857 | 0909 | 0921 | 0933 | 0945 |
| 0618 | 0638 | 0658 | 0718 | 0738 | 0758 | — | 0818 | 0838 | 0858 | 0910 | 0922 | 0934 | 0946 |
| 0620 | 0640 | 0700 | 0720 | 0740 | 0800 | — | 0820 | 0840 | 0900 | 0912 | 0924 | 0936 | 0948 |
| 0620 | 0640 | 0700 | 0720 | 0740 | 0800 | — | 0820 | 0840 | 0900 | 0912 | 0924 | 0936 | 0948 |
| 0621 | 0641 | 0701 | 0721 | 0741 | 0801 | — | 0821 | 0841 | 0901 | 0913 | 0925 | 0937 | 0949 |
| 0622 | 0642 | 0702 | 0722 | 0742 | 0802 | — | 0822 | 0842 | 0902 | 0914 | 0926 | 0938 | 0950 |
| 0624 | 0644 | 0704 | 0724 | 0744 | 0804 | — | 0824 | 0844 | 0904 | 0916 | 0928 | 0940 | 0952 |
| 0625 | 0645 | 0705 | 0725 | 0745 | 0805 | — | 0825 | 0845 | 0905 | 0917 | 0929 | 0941 | 0953 |
| 0626 | 0646 | 0706 | 0726 | 0746 | 0806 | — | 0826 | 0846 | 0906 | 0918 | 0930 | 0942 | 0954 |
| 0627 | 0647 | 0707 | 0727 | 0747 | 0807 | — | 0827 | 0847 | 0907 | 0919 | 0931 | 0943 | 0955 |
| 0630 | 0650 | 0710 | 0730 | 0750 | 0810 | — | 0830 | 0850 | 0910 | 0922 | 0934 | 0946 | 0958 |
| 0631 | 0651 | 0711 | 0731 | 0751 | 0811 | — | 0831 | 0851 | 0911 | 0923 | 0935 | 0947 | 0959 |
| 0632 | 0652 | 0712 | 0732 | 0752 | 0812 | — | 0832 | 0852 | 0912 | 0924 | 0936 | 0948 | 1000 |
| 0633 | 0653 | 0713 | 0733 | 0753 | 0813 | — | 0833 | 0853 | 0913 | 0925 | 0937 | 0949 | 1001 |
| 0634 | 0654 | 0714 | 0734 | 0754 | 0814 | — | 0834 | 0854 | 0914 | 0926 | 0938 | 0950 | 1002 |

Notes: § - Time at this stop is indicative. You are advised to be at any stop several minutes before the times shown

Timetable valid from 20/09/2020 until further notice.

Direction of stops: where shown (eg: W-bound) this is the compass direction towards which the bus is pointing when it stops

Saturdays

| | | | | | | | | | | | | | | | | | | | |
|---|------|------|------|------|------|------|------|------|------|------|------|------|------|------|------|------|------|------|------|
| Fareham, Bus Station (Stop D) | 0900 | 0912 | 0924 | 0936 | 0948 | 1000 | 1012 | 1024 | 1036 | 1048 | 1100 | 1112 | 1124 | 1136 | 1148 | 1200 | 1212 | 1224 | 1236 |
| § Wallington, Bath Lane (Stop W opp Bath Lane) | 0902 | 0914 | 0926 | 0938 | 0950 | 1002 | 1014 | 1026 | 1038 | 1050 | 1102 | 1114 | 1126 | 1138 | 1150 | 1202 | 1214 | 1226 | 1238 |
| § Wallington, nr Delme Arms | 0904 | 0916 | 0928 | 0940 | 0952 | 1004 | 1016 | 1028 | 1040 | 1052 | 1104 | 1116 | 1128 | 1140 | 1152 | 1204 | 1216 | 1228 | 1240 |
| § Portchester, Birdwood Grove (SE-bound) | 0905 | 0917 | 0929 | 0941 | 0953 | 1005 | 1017 | 1029 | 1041 | 1053 | 1105 | 1117 | 1129 | 1141 | 1153 | 1205 | 1217 | 1229 | 1241 |
| § Portchester, The Thicket (E-bound) | 0906 | 0918 | 0930 | 0942 | 0954 | 1006 | 1018 | 1030 | 1042 | 1054 | 1106 | 1118 | 1130 | 1142 | 1154 | 1206 | 1218 | 1230 | 1242 |
| § Portchester, opp Beaulieu Avenue | 0907 | 0919 | 0931 | 0943 | 0955 | 1007 | 1019 | 1031 | 1043 | 1055 | 1107 | 1119 | 1131 | 1143 | 1155 | 1207 | 1219 | 1231 | 1243 |
| Portchester, The Seagull (SE-bound) | 0908 | 0920 | 0932 | 0944 | 0956 | 1008 | 1020 | 1032 | 1044 | 1056 | 1108 | 1120 | 1132 | 1144 | 1156 | 1208 | 1220 | 1232 | 1244 |
| § Portchester, opp Cranleigh Road | 0909 | 0921 | 0933 | 0945 | 0957 | 1009 | 1021 | 1033 | 1045 | 1057 | 1109 | 1121 | 1133 | 1145 | 1157 | 1209 | 1221 | 1233 | 1245 |
| § Portchester, Westlands Grove (SE-bound) | 0910 | 0922 | 0934 | 0946 | 0958 | 1010 | 1022 | 1034 | 1046 | 1058 | 1110 | 1122 | 1134 | 1146 | 1158 | 1210 | 1222 | 1234 | 1246 |
| § Portchester, Marina Grove (E-bound) | 0911 | 0923 | 0935 | 0947 | 0959 | 1011 | 1023 | 1035 | 1047 | 1059 | 1111 | 1123 | 1135 | 1147 | 1159 | 1211 | 1223 | 1235 | 1247 |
| § Portchester, opp Neville Avenue | 0912 | 0924 | 0936 | 0948 | 1000 | 1012 | 1024 | 1036 | 1048 | 1100 | 1112 | 1124 | 1136 | 1148 | 1200 | 1212 | 1224 | 1236 | 1248 |
| § Portchester, o/s White Hart Co-Op | 0913 | 0925 | 0937 | 0949 | 1001 | 1013 | 1025 | 1037 | 1049 | 1101 | 1113 | 1125 | 1137 | 1149 | 1201 | 1213 | 1225 | 1237 | 1249 |
| Portchester, Precinct (NW-bound) | 0915 | 0927 | 0939 | 0951 | 1003 | 1015 | 1027 | 1039 | 1051 | 1103 | 1115 | 1127 | 1139 | 1151 | 1203 | 1215 | 1227 | 1239 | 1251 |
| § Portchester, Station Road (N-bound) | 0915 | 0927 | 0939 | 0951 | 1003 | 1015 | 1027 | 1039 | 1051 | 1103 | 1115 | 1127 | 1139 | 1151 | 1203 | 1215 | 1227 | 1239 | 1251 |
| § Portchester, Portsview Gardens (E-bound) | 0916 | 0928 | 0940 | 0952 | 1004 | 1016 | 1028 | 1040 | 1052 | 1104 | 1116 | 1128 | 1140 | 1152 | 1204 | 1216 | 1228 | 1240 | 1252 |
| § Portchester, Mountview Avenue (E-bound) | 0917 | 0929 | 0941 | 0953 | 1005 | 1017 | 1029 | 1041 | 1053 | 1105 | 1117 | 1129 | 1141 | 1153 | 1205 | 1217 | 1229 | 1241 | 1253 |
| § Paulsgrove, Rowland Road (E-bound) | 0918 | 0930 | 0942 | 0954 | 1006 | 1018 | 1030 | 1042 | 1054 | 1106 | 1118 | 1130 | 1142 | 1154 | 1206 | 1218 | 1230 | 1242 | 1254 |
| § Paulsgrove, Truro Road (E-bound) | 0919 | 0931 | 0943 | 0955 | 1007 | 1019 | 1031 | 1043 | 1055 | 1107 | 1119 | 1131 | 1143 | 1155 | 1207 | 1219 | 1231 | 1243 | 1255 |
| § Paulsgrove, Pendennis Road (E-bound) | 0919 | 0931 | 0943 | 0955 | 1007 | 1019 | 1031 | 1043 | 1055 | 1107 | 1119 | 1131 | 1143 | 1155 | 1207 | 1219 | 1231 | 1243 | 1255 |
| § Paulsgrove, Bodmin Road (E-bound) | 0920 | 0932 | 0944 | 0956 | 1008 | 1020 | 1032 | 1044 | 1056 | 1108 | 1120 | 1132 | 1144 | 1156 | 1208 | 1220 | 1232 | 1244 | 1256 |
| § Paulsgrove, Woofferton Road (NE-bound) | 0921 | 0933 | 0945 | 0957 | 1009 | 1021 | 1033 | 1045 | 1057 | 1109 | 1121 | 1133 | 1145 | 1157 | 1209 | 1221 | 1233 | 1245 | 1257 |
| § Paulsgrove, Nailsworth Road (E-bound) | 0922 | 0934 | 0946 | 0958 | 1010 | 1022 | 1034 | 1046 | 1058 | 1110 | 1122 | 1134 | 1146 | 1158 | 1210 | 1222 | 1234 | 1246 | 1258 |
| Paulsgrove, Allaway Avenue Shops (E-bound) | 0923 | 0935 | 0947 | 0959 | 1011 | 1023 | 1035 | 1047 | 1059 | 1111 | 1123 | 1135 | 1147 | 1159 | 1211 | 1223 | 1235 | 1247 | 1259 |
| § Paulsgrove, Walford Road (NE-bound) | 0923 | 0935 | 0947 | 0959 | 1011 | 1023 | 1035 | 1047 | 1059 | 1111 | 1123 | 1135 | 1147 | 1159 | 1211 | 1223 | 1235 | 1247 | 1259 |
| § Paulsgrove, Beehive Terrace (E-bound) | 0924 | 0936 | 0948 | 1000 | 1012 | 1024 | 1036 | 1048 | 1100 | 1112 | 1124 | 1136 | 1148 | 1200 | 1212 | 1224 | 1236 | 1248 | 1250 |
| § Paulsgrove, Blakemere Crescent (E-bound) | 0925 | 0937 | 0949 | 1001 | 1013 | 1025 | 1037 | 1049 | 1101 | 1113 | 1125 | 1137 | 1149 | 1201 | 1213 | 1225 | 1237 | 1249 | 1251 |
| § Wymering, Harleston Road (E-bound) | 0926 | 0938 | 0950 | 1002 | 1014 | 1026 | 1038 | 1050 | 1102 | 1114 | 1126 | 1138 | 1150 | 1202 | 1214 | 1226 | 1238 | 1250 | 1252 |
| § Wymering, Mablethorpe Road (E-bound) | 0927 | 0939 | 0951 | 1003 | 1015 | 1027 | 1039 | 1051 | 1103 | 1115 | 1127 | 1139 | 1151 | 1203 | 1215 | 1227 | 1239 | 1251 | 1253 |
| § Wymering, Boston Road (E-bound) | 0928 | 0940 | 0952 | 1004 | 1016 | 1028 | 1040 | 1052 | 1104 | 1116 | 1128 | 1140 | 1152 | 1204 | 1216 | 1228 | 1240 | 1252 | 1254 |
| § QA Hospital, Sevenoaks Road (Stand N) | 0928 | 0940 | 0952 | 1004 | 1016 | 1028 | 1040 | 1052 | 1104 | 1116 | 1128 | 1140 | 1152 | 1204 | 1216 | 1228 | 1240 | 1252 | 1254 |
| QA Hospital, QA Hospital Main (Stop F) | 0930 | 0942 | 0954 | 1006 | 1018 | 1030 | 1042 | 1054 | 1106 | 1118 | 1130 | 1142 | 1154 | 1206 | 1218 | 1230 | 1242 | 1254 | 1256 |
| § QA Hospital, First Avenue (Stand K) | 0931 | 0943 | 0955 | 1007 | 1019 | 1031 | 1043 | 1055 | 1107 | 1119 | 1131 | 1143 | 1155 | 1207 | 1219 | 1231 | 1243 | 1255 | 1257 |
| Cosham, Health Centre (Stop F) | 0933 | 0945 | 0957 | 1009 | 1021 | 1033 | 1045 | 1057 | 1109 | 1121 | 1133 | 1145 | 1157 | 1209 | 1221 | 1233 | 1245 | 1257 | 1259 |
| § Cosham, Cosham Interchange (Stop C) | 0934 | 0946 | 0958 | 1010 | 1022 | 1034 | 1046 | 1058 | 1110 | 1122 | 1134 | 1146 | 1158 | 1210 | 1222 | 1234 | 1246 | 1258 | 1260 |
| § Cosham, Highbury Buildings (Stand D) | 0934 | 0946 | 0958 | 1010 | 1022 | 1034 | 1046 | 1058 | 1110 | 1122 | 1134 | 1146 | 1158 | 1210 | 1222 | 1234 | 1246 | 1258 | 1260 |
| § Cosham, Donaldson Road (SW-bound) | 0935 | 0947 | 0959 | 1011 | 1023 | 1035 | 1047 | 1059 | 1111 | 1123 | 1135 | 1147 | 1159 | 1211 | 1223 | 1235 | 1247 | 1259 | 1261 |
| Hilsea, Hilsea Lido (Stop F) | 0937 | 0949 | 1001 | 1013 | 1025 | 1037 | 1049 | 1101 | 1113 | 1125 | 1137 | 1149 | 1201 | 1213 | 1225 | 1237 | 1249 | 1301 | 1303 |
| § Hilsea, Coach and Horses (SE-bound) | 0937 | 0949 | 1001 | 1013 | 1025 | 1037 | 1049 | 1101 | 1113 | 1125 | 1137 | 1149 | 1201 | 1213 | 1225 | 1237 | 1249 | 1301 | 1303 |
| § Hilsea, Old London Road (SW-bound) | 0938 | 0950 | 1002 | 1014 | 1026 | 1038 | 1050 | 1102 | 1114 | 1126 | 1138 | 1150 | 1202 | 1214 | 1226 | 1238 | 1250 | 1302 | 1304 |
| § Hilsea, Beechwood Road (SW-bound) | 0939 | 0951 | 1003 | 1015 | 1027 | 1039 | 1051 | 1103 | 1115 | 1127 | 1139 | 1151 | 1203 | 1215 | 1227 | 1239 | 1251 | 1303 | 1305 |
| § North End, Merrivale Road (SW-bound) | 0940 | 0952 | 1004 | 1016 | 1028 | 1040 | 1052 | 1104 | 1116 | 1128 | 1140 | 1152 | 1204 | 1216 | 1228 | 1240 | 1252 | 1304 | 1306 |
| § North End, Ophir Road (S-bound) | 0940 | 0952 | 1004 | 1016 | 1028 | 1040 | 1052 | 1104 | 1116 | 1128 | 1140 | 1152 | 1204 | 1216 | 1228 | 1240 | 1252 | 1304 | 1306 |
| § North End, Mayfield Road (S-bound) | 0942 | 0954 | 1006 | 1018 | 1030 | 1042 | 1054 | 1106 | 1118 | 1130 | 1142 | 1154 | 1206 | 1218 | 1230 | 1242 | 1254 | 1306 | 1308 |
| North End, North End Junction (Stop F) | 0943 | 0955 | 1007 | 1019 | 1031 | 1043 | 1055 | 1107 | 1119 | 1131 | 1143 | 1155 | 1207 | 1219 | 1231 | 1243 | 1255 | 1307 | 1309 |
| § Kingston, Kingston Crescent (S-bound) | 0945 | 0957 | 1009 | 1021 | 1033 | 1045 | 1057 | 1109 | 1121 | 1133 | 1145 | 1157 | 1209 | 1221 | 1233 | 1245 | 1257 | 1309 | 1311 |
| § Kingston, Queens Road (SE-bound) | 0945 | 0957 | 1009 | 1021 | 1033 | 1045 | 1057 | 1109 | 1121 | 1133 | 1145 | 1157 | 1209 | 1221 | 1233 | 1245 | 1257 | 1309 | 1311 |
| § Kingston, Hanway Road (S-bound) | 0947 | 0959 | 1011 | 1023 | 1035 | 1047 | 1059 | 1111 | 1123 | 1135 | 1147 | 1159 | 1211 | 1223 | 1235 | 1247 | 1259 | 1311 | 1313 |
| Kingston, Fratton Road (W-bound) | 0949 | 1001 | 1013 | 1025 | 1037 | 1049 | 1101 | 1113 | 1125 | 1137 | 1149 | 1201 | 1213 | 1225 | 1237 | 1249 | 1301 | 1313 | 1315 |
| § Landport, Clarendon Street (SW-bound) | 0950 | 1002 | 1014 | 1026 | 1038 | 1050 | 1102 | 1114 | 1126 | 1138 | 1150 | 1202 | 1214 | 1226 | 1238 | 1250 | 1302 | 1314 | 1316 |
| § City Centre, Cornmill Street (Stop V) | 0951 | 1003 | 1015 | 1027 | 1039 | 1051 | 1103 | 1115 | 1127 | 1139 | 1151 | 1203 | 1215 | 1227 | 1239 | 1251 | 1303 | 1315 | 1317 |
| § Landport, St Agatha's (Stop U) | 0952 | 1004 | 1016 | 1028 | 1040 | 1052 | 1104 | 1116 | 1128 | 1140 | 1152 | 1204 | 1216 | 1228 | 1240 | 1252 | 1304 | 1316 | 1318 |
| City Centre, City Shops South (Stop G) | 0956 | 1008 | 1020 | 1032 | 1044 | 1056 | 1108 | 1120 | 1132 | 1144 | 1156 | 1208 | 1220 | 1232 | 1244 | 1256 | 1308 | 1320 | 1332 |
| § Portsea, HMS Nelson (W-bound) | 0957 | 1009 | 1021 | 1033 | 1045 | 1057 | 1109 | 1121 | 1133 | 1145 | 1157 | 1209 | 1221 | 1233 | 1245 | 1257 | 1309 | 1321 | 1333 |
| § Portsea, Curzon Howe Road (W-bound) | 0958 | 1010 | 1022 | 1034 | 1046 | 1058 | 1110 | 1122 | 1134 | 1146 | 1158 | 1210 | 1222 | 1234 | 1246 | 1258 | 1310 | 1322 | 1334 |
| Portsmouth, The Hard Interchange (Stand M) | 1000 | 1012 | 1024 | 1036 | 1048 | 1100 | 1112 | 1124 | 1136 | 1148 | 1200 | 1212 | 1224 | 1236 | 1248 | 1300 | 1312 | 1324 | 1336 |
| § Portsea, St Georges Square (SE-bound) | 1000 | 1012 | 1024 | 1036 | 1048 | 1100 | 1112 | 1124 | 1136 | 1148 | 1200 | 1212 | 1224 | 1236 | 1248 | 1300 | 1312 | 1324 | 1336 |
| § Old Portsmouth, Gunwharf Quays (S-bound) | 1001 | 1013 | 1025 | 1037 | 1049 | 1101 | 1113 | | | | | | | | | | | | |

Timetable valid from 20/09/2020 until further notice.

Direction of stops: where shown (eg: W-bound) this is the compass direction towards which the bus is pointing when it stops

Saturdays

| | | | | | | | | | | | | | | | | | | |
|---|------|------|------|------|------|------|------|------|------|------|------|------|------|------|------|------|------|------|
| Fareham, Bus Station (Stop D) | 1236 | 1248 | 1300 | 1312 | 1324 | 1336 | 1348 | 1400 | 1412 | 1424 | 1436 | 1448 | 1500 | 1512 | 1524 | 1536 | 1548 | 1600 |
| § Wallington, Bath Lane (Stop W opp Bath Lane) | 1238 | 1250 | 1302 | 1314 | 1326 | 1338 | 1350 | 1402 | 1414 | 1426 | 1438 | 1450 | 1502 | 1514 | 1526 | 1538 | 1550 | 1602 |
| § Wallington, nr Delme Arms | 1240 | 1252 | 1304 | 1316 | 1328 | 1340 | 1352 | 1404 | 1416 | 1428 | 1440 | 1452 | 1504 | 1516 | 1528 | 1540 | 1552 | 1604 |
| § Portchester, Birdwood Grove (SE-bound) | 1241 | 1253 | 1305 | 1317 | 1329 | 1341 | 1353 | 1405 | 1417 | 1429 | 1441 | 1453 | 1505 | 1517 | 1529 | 1541 | 1553 | 1605 |
| § Portchester, The Thicket (E-bound) | 1242 | 1254 | 1306 | 1318 | 1330 | 1342 | 1354 | 1406 | 1418 | 1430 | 1442 | 1454 | 1506 | 1518 | 1530 | 1542 | 1554 | 1606 |
| § Portchester, opp Beaulieu Avenue | 1243 | 1255 | 1307 | 1319 | 1331 | 1343 | 1355 | 1407 | 1419 | 1431 | 1443 | 1455 | 1507 | 1519 | 1531 | 1543 | 1555 | 1607 |
| Portchester, The Seagull (SE-bound) | 1244 | 1256 | 1308 | 1320 | 1332 | 1344 | 1356 | 1408 | 1420 | 1432 | 1444 | 1456 | 1508 | 1520 | 1532 | 1544 | 1556 | 1608 |
| § Portchester, opp Cranleigh Road | 1245 | 1257 | 1309 | 1321 | 1333 | 1345 | 1357 | 1409 | 1421 | 1433 | 1445 | 1457 | 1509 | 1521 | 1533 | 1545 | 1557 | 1609 |
| § Portchester, Westlands Grove (SE-bound) | 1246 | 1258 | 1310 | 1322 | 1334 | 1346 | 1358 | 1410 | 1422 | 1434 | 1446 | 1458 | 1510 | 1522 | 1534 | 1546 | 1558 | 1610 |
| § Portchester, Marina Grove (E-bound) | 1247 | 1259 | 1311 | 1323 | 1335 | 1347 | 1359 | 1411 | 1423 | 1435 | 1447 | 1459 | 1511 | 1523 | 1535 | 1547 | 1559 | 1611 |
| § Portchester, opp Neville Avenue | 1248 | 1300 | 1312 | 1324 | 1336 | 1348 | 1400 | 1412 | 1424 | 1436 | 1448 | 1500 | 1512 | 1524 | 1536 | 1548 | 1600 | 1612 |
| § Portchester, o/s White Hart Co-Op | 1249 | 1301 | 1313 | 1325 | 1337 | 1349 | 1401 | 1413 | 1425 | 1437 | 1449 | 1501 | 1513 | 1525 | 1537 | 1549 | 1601 | 1613 |
| Portchester, Precinct (NW-bound) | 1251 | 1303 | 1315 | 1327 | 1339 | 1351 | 1403 | 1415 | 1427 | 1439 | 1451 | 1503 | 1515 | 1527 | 1539 | 1551 | 1603 | 1615 |
| § Portchester, Station Road (N-bound) | 1251 | 1303 | 1315 | 1327 | 1339 | 1351 | 1403 | 1415 | 1427 | 1439 | 1451 | 1503 | 1515 | 1527 | 1539 | 1551 | 1603 | 1615 |
| § Portchester, Portsview Gardens (E-bound) | 1252 | 1304 | 1316 | 1328 | 1340 | 1352 | 1404 | 1416 | 1428 | 1440 | 1452 | 1504 | 1516 | 1528 | 1540 | 1552 | 1604 | 1616 |
| § Portchester, Mountview Avenue (E-bound) | 1253 | 1305 | 1317 | 1329 | 1341 | 1353 | 1405 | 1417 | 1429 | 1441 | 1453 | 1505 | 1517 | 1529 | 1541 | 1553 | 1605 | 1617 |
| § Paulsgrove, Rowland Road (E-bound) | 1254 | 1306 | 1318 | 1330 | 1342 | 1354 | 1406 | 1418 | 1430 | 1442 | 1454 | 1506 | 1518 | 1530 | 1542 | 1554 | 1606 | 1618 |
| § Paulsgrove, Truro Road (E-bound) | 1255 | 1307 | 1319 | 1331 | 1343 | 1355 | 1407 | 1419 | 1431 | 1443 | 1455 | 1507 | 1519 | 1531 | 1543 | 1555 | 1607 | 1619 |
| § Paulsgrove, Pendennis Road (E-bound) | 1255 | 1307 | 1319 | 1331 | 1343 | 1355 | 1407 | 1419 | 1431 | 1443 | 1455 | 1507 | 1519 | 1531 | 1543 | 1555 | 1607 | 1619 |
| § Paulsgrove, Bodmin Road (E-bound) | 1256 | 1308 | 1320 | 1332 | 1344 | 1356 | 1408 | 1420 | 1432 | 1444 | 1456 | 1508 | 1520 | 1532 | 1544 | 1556 | 1608 | 1620 |
| § Paulsgrove, Woofferton Road (NE-bound) | 1257 | 1309 | 1321 | 1333 | 1345 | 1357 | 1409 | 1421 | 1433 | 1445 | 1457 | 1509 | 1521 | 1533 | 1545 | 1557 | 1609 | 1621 |
| § Paulsgrove, Nailsworth Road (E-bound) | 1258 | 1310 | 1322 | 1334 | 1346 | 1358 | 1410 | 1422 | 1434 | 1446 | 1458 | 1510 | 1522 | 1534 | 1546 | 1558 | 1610 | 1622 |
| Paulsgrove, Allaway Avenue Shops (E-bound) | 1259 | 1311 | 1323 | 1335 | 1347 | 1359 | 1411 | 1423 | 1435 | 1447 | 1459 | 1511 | 1523 | 1535 | 1547 | 1559 | 1611 | 1623 |
| § Paulsgrove, Walford Road (NE-bound) | 1259 | 1311 | 1323 | 1335 | 1347 | 1359 | 1411 | 1423 | 1435 | 1447 | 1459 | 1511 | 1523 | 1535 | 1547 | 1559 | 1611 | 1623 |
| § Paulsgrove, Beehive Terrace (E-bound) | 1300 | 1312 | 1324 | 1336 | 1348 | 1400 | 1412 | 1424 | 1436 | 1448 | 1500 | 1512 | 1524 | 1536 | 1548 | 1600 | 1612 | 1624 |
| § Paulsgrove, Blakemere Crescent (E-bound) | 1301 | 1313 | 1325 | 1337 | 1349 | 1401 | 1413 | 1425 | 1437 | 1449 | 1501 | 1513 | 1525 | 1537 | 1549 | 1601 | 1613 | 1625 |
| § Wymering, Harleston Road (E-bound) | 1302 | 1314 | 1326 | 1338 | 1350 | 1402 | 1414 | 1426 | 1438 | 1450 | 1502 | 1514 | 1526 | 1538 | 1550 | 1602 | 1614 | 1626 |
| § Wymering, Mablethorpe Road (E-bound) | 1303 | 1315 | 1327 | 1339 | 1351 | 1403 | 1415 | 1427 | 1439 | 1451 | 1503 | 1515 | 1527 | 1539 | 1551 | 1603 | 1615 | 1627 |
| § Wymering, Boston Road (E-bound) | 1304 | 1316 | 1328 | 1340 | 1352 | 1404 | 1416 | 1428 | 1440 | 1452 | 1504 | 1516 | 1528 | 1540 | 1552 | 1604 | 1616 | 1628 |
| § QA Hospital, Sevenoaks Road (Stand N) | 1304 | 1316 | 1328 | 1340 | 1352 | 1404 | 1416 | 1428 | 1440 | 1452 | 1504 | 1516 | 1528 | 1540 | 1552 | 1604 | 1616 | 1628 |
| QA Hospital, QA Hospital Main (Stop F) | 1306 | 1318 | 1330 | 1342 | 1354 | 1406 | 1418 | 1430 | 1442 | 1454 | 1506 | 1518 | 1530 | 1542 | 1554 | 1606 | 1618 | 1630 |
| § QA Hospital, First Avenue (Stand K) | 1307 | 1319 | 1331 | 1343 | 1355 | 1407 | 1419 | 1431 | 1443 | 1455 | 1507 | 1519 | 1531 | 1543 | 1555 | 1607 | 1619 | 1631 |
| Cosham, Health Centre (Stop F) | 1309 | 1321 | 1333 | 1345 | 1357 | 1409 | 1421 | 1433 | 1445 | 1457 | 1509 | 1521 | 1533 | 1545 | 1557 | 1609 | 1621 | 1633 |
| § Cosham, Cosham Interchange (Stop C) | 1310 | 1322 | 1334 | 1346 | 1358 | 1410 | 1422 | 1434 | 1446 | 1458 | 1510 | 1522 | 1534 | 1546 | 1558 | 1610 | 1622 | 1634 |
| § Cosham, Highbury Buildings (Stand D) | 1310 | 1322 | 1334 | 1346 | 1358 | 1410 | 1422 | 1434 | 1446 | 1458 | 1510 | 1522 | 1534 | 1546 | 1558 | 1610 | 1622 | 1634 |
| § Cosham, Donaldson Road (SW-bound) | 1311 | 1323 | 1335 | 1347 | 1359 | 1411 | 1423 | 1435 | 1447 | 1459 | 1511 | 1523 | 1535 | 1547 | 1559 | 1611 | 1623 | 1635 |
| Hilsea, Hilsea Lido (Stop F) | 1313 | 1325 | 1337 | 1349 | 1401 | 1413 | 1425 | 1437 | 1449 | 1501 | 1513 | 1525 | 1537 | 1549 | 1601 | 1613 | 1625 | 1637 |
| § Hilsea, Coach and Horses (SE-bound) | 1313 | 1325 | 1337 | 1349 | 1401 | 1413 | 1425 | 1437 | 1449 | 1501 | 1513 | 1525 | 1537 | 1549 | 1601 | 1613 | 1625 | 1637 |
| § Hilsea, Old London Road (SW-bound) | 1314 | 1326 | 1338 | 1350 | 1402 | 1414 | 1426 | 1438 | 1450 | 1502 | 1514 | 1526 | 1538 | 1550 | 1602 | 1614 | 1626 | 1638 |
| § Hilsea, Beechwood Road (SW-bound) | 1315 | 1327 | 1339 | 1351 | 1403 | 1415 | 1427 | 1439 | 1451 | 1503 | 1515 | 1527 | 1539 | 1551 | 1603 | 1615 | 1627 | 1639 |
| § North End, Merrivale Road (SW-bound) | 1316 | 1328 | 1340 | 1352 | 1404 | 1416 | 1428 | 1440 | 1452 | 1504 | 1516 | 1528 | 1540 | 1552 | 1604 | 1616 | 1628 | 1640 |
| § North End, Ophir Road (S-bound) | 1316 | 1328 | 1340 | 1352 | 1404 | 1416 | 1428 | 1440 | 1452 | 1504 | 1516 | 1528 | 1540 | 1552 | 1604 | 1616 | 1628 | 1640 |
| § North End, Mayfield Road (S-bound) | 1318 | 1330 | 1342 | 1354 | 1406 | 1418 | 1430 | 1442 | 1454 | 1506 | 1518 | 1530 | 1542 | 1554 | 1606 | 1618 | 1630 | 1642 |
| North End, North End Junction (Stop F) | 1319 | 1331 | 1343 | 1355 | 1407 | 1419 | 1431 | 1443 | 1455 | 1507 | 1519 | 1531 | 1543 | 1555 | 1607 | 1619 | 1631 | 1643 |
| § Kingston, Kingston Crescent (S-bound) | 1321 | 1333 | 1345 | 1357 | 1409 | 1421 | 1433 | 1445 | 1457 | 1509 | 1521 | 1533 | 1545 | 1557 | 1609 | 1621 | 1633 | 1645 |
| § Kingston, Queens Road (SE-bound) | 1321 | 1333 | 1345 | 1357 | 1409 | 1421 | 1433 | 1445 | 1457 | 1509 | 1521 | 1533 | 1545 | 1557 | 1609 | 1621 | 1633 | 1645 |
| § Kingston, Hanway Road (S-bound) | 1323 | 1335 | 1347 | 1359 | 1411 | 1423 | 1435 | 1447 | 1459 | 1511 | 1523 | 1535 | 1547 | 1559 | 1611 | 1623 | 1635 | 1647 |
| Kingston, Fratton Road (W-bound) | 1325 | 1337 | 1349 | 1401 | 1413 | 1425 | 1437 | 1449 | 1501 | 1513 | 1525 | 1537 | 1549 | 1601 | 1613 | 1625 | 1637 | 1649 |
| § Landport, Clarendon Street (SW-bound) | 1326 | 1338 | 1350 | 1402 | 1414 | 1426 | 1438 | 1450 | 1502 | 1514 | 1526 | 1538 | 1550 | 1602 | 1614 | 1626 | 1638 | 1650 |
| § City Centre, Cornmill Street (Stop V) | 1327 | 1339 | 1351 | 1403 | 1415 | 1427 | 1439 | 1451 | 1503 | 1515 | 1527 | 1539 | 1551 | 1603 | 1615 | 1627 | 1639 | 1651 |
| § Landport, St Agatha's (Stop U) | 1328 | 1340 | 1352 | 1404 | 1416 | 1428 | 1440 | 1452 | 1504 | 1516 | 1528 | 1540 | 1552 | 1604 | 1616 | 1628 | 1640 | 1652 |
| City Centre, City Shops South (Stop G) | 1332 | 1344 | 1356 | 1408 | 1420 | 1432 | 1444 | 1456 | 1508 | 1520 | 1532 | 1544 | 1556 | 1608 | 1620 | 1632 | 1644 | 1656 |
| § Portsea, HMS Nelson (W-bound) | 1333 | 1345 | 1357 | 1409 | 1421 | 1433 | 1445 | 1457 | 1509 | 1521 | 1533 | 1545 | 1557 | 1609 | 1621 | 1633 | 1645 | 1657 |
| § Portsea, Curzon Howe Road (W-bound) | 1334 | 1346 | 1358 | 1410 | 1422 | 1434 | 1446 | 1458 | 1510 | 1522 | 1534 | 1546 | 1558 | 1610 | 1622 | 1634 | 1646 | 1658 |
| Portsmouth, The Hard Interchange (Stand M) | 1336 | 1348 | 1400 | 1412 | 1424 | 1436 | 1448 | 1500 | 1512 | 1524 | 1536 | 1548 | 1600 | 1612 | 1624 | 1636 | 1648 | 1700 |
| § Portsea, St Georges Square (SE-bound) | 1336 | 1348 | 1400 | 1412 | 1424 | 1436 | 1448 | 1500 | 1512 | 1524 | 1536 | 1548 | 1600 | 1612 | 1624 | 1636 | 1648 | 1700 |
| § Old Portsmouth, Gunwharf Quays (S-bound) | 1337 | 1349 | 1401 | 1413 | 1425 | 1437 | 1449 | 1501 | 1513 | 1525 | 1537 | 1549 | 1601 | 1613 | 1625 | 1637 | 1649 | 1701 |
| § Old Portsmouth, Cambridge Junction (SE-bound) | 1338 | 1350 | 1402 | 1414 | 1426 | 1438 | 1450 | 1502 | 1514 | 1526 | 1538 | 1550 | 1602 | 1614 | 1626 | 1638 | 1650 | 1702 |
| § Southsea, Kings Road Junction (E-bound) | 1340 | 1352 | 1404 | 1416 | 1428 | 1440 | 1452 | 1504 | 1516 | 1528 | 1540 | 1552 | 1604 | 1616 | 1628 | 1640 | 1652 | 1704 |
| § Southsea, Green Road (E-bound) | 1341 | 1353 | 1405 | | | | | | | | | | | | | | | |

Timetable valid from 20/09/2020 until further notice.

Direction of stops: where shown (eg: W-bound) this is the compass direction towards which the bus is pointing when it stops

| | Saturdays | | | | | | | | | | | | | | Sun | | |
|---|-----------|------|------|------|------|------|------|------|------|------|------|------|------|------|------|------|------|
| Fareham, Bus Station (Stop D) | 1612 | 1624 | 1636 | 1648 | 1700 | 1720 | 1740 | 1800 | 1830 | 1900 | 1930 | 1945 | 2030 | 2130 | 2245 | 0520 | 0540 |
| § Wallington, Bath Lane (Stop W opp Bath Lane) | 1614 | 1626 | 1638 | 1650 | 1702 | 1722 | 1742 | 1802 | 1832 | 1902 | 1932 | 1947 | 2032 | 2132 | 2247 | 0522 | 0542 |
| § Wallington, nr Delme Arms | 1616 | 1628 | 1640 | 1652 | 1704 | 1724 | 1744 | 1804 | 1834 | 1904 | 1934 | 1949 | 2034 | 2134 | 2249 | 0524 | 0544 |
| § Portchester, Birdwood Grove (SE-bound) | 1617 | 1629 | 1641 | 1653 | 1705 | 1725 | 1745 | 1805 | 1835 | 1905 | 1935 | 1950 | 2035 | 2135 | 2250 | 0525 | 0545 |
| § Portchester, The Thicket (E-bound) | 1618 | 1630 | 1642 | 1654 | 1706 | 1726 | 1746 | 1806 | 1836 | 1906 | 1936 | 1951 | 2036 | 2136 | 2251 | 0526 | 0546 |
| § Portchester, opp Beaulieu Avenue | 1619 | 1631 | 1643 | 1655 | 1707 | 1727 | 1747 | 1807 | 1837 | 1907 | 1937 | 1952 | 2037 | 2137 | 2252 | 0527 | 0547 |
| Portchester, The Seagull (SE-bound) | 1620 | 1632 | 1644 | 1656 | 1708 | 1728 | 1748 | 1808 | 1838 | 1908 | 1938 | 1953 | 2038 | 2138 | 2253 | 0528 | 0548 |
| § Portchester, opp Cranleigh Road | 1621 | 1633 | 1645 | 1657 | 1709 | 1729 | 1749 | 1809 | 1839 | 1909 | 1939 | 1954 | 2039 | 2139 | 2254 | 0529 | 0549 |
| § Portchester, Westlands Grove (SE-bound) | 1622 | 1634 | 1646 | 1658 | 1710 | 1730 | 1750 | 1810 | 1840 | 1910 | 1940 | 1955 | 2040 | 2140 | 2255 | 0530 | 0550 |
| § Portchester, Marina Grove (E-bound) | 1623 | 1635 | 1647 | 1659 | 1711 | 1731 | 1751 | 1811 | 1841 | 1911 | 1941 | 1956 | 2041 | 2141 | 2256 | 0531 | 0551 |
| § Portchester, opp Neville Avenue | 1624 | 1636 | 1648 | 1700 | 1712 | 1732 | 1752 | 1812 | 1842 | 1912 | 1942 | 1957 | 2042 | 2142 | 2257 | 0532 | 0552 |
| § Portchester, o/s White Hart Co-Op | 1625 | 1637 | 1649 | 1701 | 1713 | 1733 | 1753 | 1813 | 1843 | 1913 | 1943 | 1958 | 2043 | 2143 | 2258 | 0533 | 0553 |
| Portchester, Precinct (NW-bound) | 1627 | 1639 | 1651 | 1703 | 1715 | 1735 | 1755 | 1815 | 1845 | 1915 | 1945 | 2000 | 2045 | 2145 | 2300 | 0535 | 0555 |
| § Portchester, Station Road (N-bound) | 1627 | 1639 | 1651 | 1703 | 1715 | 1735 | 1755 | 1815 | 1845 | 1915 | 1945 | 2000 | 2045 | 2145 | 2300 | 0535 | 0555 |
| § Portchester, Portsview Gardens (E-bound) | 1628 | 1640 | 1652 | 1704 | 1716 | 1736 | 1756 | 1816 | 1846 | 1916 | 1946 | 2001 | 2046 | 2146 | 2301 | 0536 | 0556 |
| § Portchester, Mountview Avenue (E-bound) | 1629 | 1641 | 1653 | 1705 | 1717 | 1737 | 1757 | 1817 | 1847 | 1917 | 1947 | 2002 | 2047 | 2147 | 2302 | 0537 | 0557 |
| § Paulsgrove, Rowland Road (E-bound) | 1630 | 1642 | 1654 | 1706 | 1718 | 1738 | 1758 | 1818 | 1848 | 1918 | 1948 | 2003 | 2048 | 2148 | 2303 | 0538 | 0558 |
| § Paulsgrove, Truro Road (E-bound) | 1631 | 1643 | 1655 | 1707 | 1719 | 1739 | 1759 | 1819 | 1849 | 1919 | 1949 | 2004 | 2049 | 2149 | 2304 | 0539 | 0559 |
| § Paulsgrove, Pendennis Road (E-bound) | 1631 | 1643 | 1655 | 1707 | 1719 | 1739 | 1759 | 1819 | 1849 | 1919 | 1949 | 2004 | 2049 | 2149 | 2304 | 0539 | 0559 |
| § Paulsgrove, Bodmin Road (E-bound) | 1632 | 1644 | 1656 | 1708 | 1720 | 1740 | 1800 | 1820 | 1850 | 1920 | 1950 | 2005 | 2050 | 2150 | 2305 | 0540 | 0600 |
| § Paulsgrove, Woofferton Road (NE-bound) | 1633 | 1645 | 1657 | 1709 | 1721 | 1741 | 1801 | 1821 | 1851 | 1921 | 1951 | 2006 | 2051 | 2151 | 2306 | 0541 | 0601 |
| § Paulsgrove, Nailsworth Road (E-bound) | 1634 | 1646 | 1658 | 1710 | 1722 | 1742 | 1802 | 1822 | 1852 | 1922 | 1952 | 2007 | 2052 | 2152 | 2307 | 0542 | 0602 |
| Paulsgrove, Allaway Avenue Shops (E-bound) | 1635 | 1647 | 1659 | 1711 | 1723 | 1743 | 1803 | 1823 | 1853 | 1923 | 1953 | 2008 | 2053 | 2153 | 2308 | 0543 | 0603 |
| § Paulsgrove, Walford Road (NE-bound) | 1635 | 1647 | 1659 | 1711 | 1723 | 1743 | 1803 | 1823 | 1853 | 1923 | 1953 | 2008 | 2053 | 2153 | 2308 | 0543 | 0603 |
| § Paulsgrove, Beehive Terrace (E-bound) | 1636 | 1648 | 1700 | 1712 | 1724 | 1744 | 1804 | 1824 | 1854 | 1924 | 1954 | 2009 | 2054 | 2154 | 2309 | 0544 | 0604 |
| § Paulsgrove, Blakemere Crescent (E-bound) | 1637 | 1649 | 1701 | 1713 | 1725 | 1745 | 1805 | 1825 | 1855 | 1925 | 1955 | 2010 | 2055 | 2155 | 2310 | 0545 | 0605 |
| § Wymering, Harleston Road (E-bound) | 1638 | 1650 | 1702 | 1714 | 1726 | 1746 | 1806 | 1826 | 1856 | 1926 | 1956 | 2011 | 2056 | 2156 | 2311 | 0546 | 0606 |
| § Wymering, Mablethorpe Road (E-bound) | 1639 | 1651 | 1703 | 1715 | 1727 | 1747 | 1807 | 1827 | 1857 | 1927 | 1957 | 2012 | 2057 | 2157 | 2312 | 0547 | 0607 |
| § Wymering, Boston Road (E-bound) | 1640 | 1652 | 1704 | 1716 | 1728 | 1748 | 1808 | 1828 | 1858 | 1928 | 1958 | 2013 | 2058 | 2158 | 2313 | 0548 | 0608 |
| § QA Hospital, Sevenoaks Road (Stand N) | 1640 | 1652 | 1704 | 1716 | 1728 | 1748 | 1808 | 1828 | 1858 | 1928 | 1958 | 2013 | 2058 | 2158 | 2313 | 0548 | 0608 |
| QA Hospital, QA Hospital Main (Stop F) | 1642 | 1654 | 1706 | 1718 | 1730 | 1750 | 1810 | 1830 | 1900 | 1930 | 2000 | 2015 | 2100 | 2200 | 2315 | 0550 | 0610 |
| § QA Hospital, First Avenue (Stand K) | 1643 | 1655 | 1707 | 1719 | 1731 | 1751 | 1811 | 1831 | 1901 | 1931 | 2001 | 2016 | 2101 | 2201 | 2316 | 0551 | 0611 |
| Cosham, Health Centre (Stop F) | 1645 | 1657 | 1709 | 1721 | 1733 | 1753 | 1813 | 1833 | 1903 | 1933 | 2003 | 2018 | 2103 | 2203 | 2318 | 0553 | 0613 |
| § Cosham, Cosham Interchange (Stop C) | 1646 | 1658 | 1710 | 1722 | 1734 | 1754 | 1814 | 1834 | 1904 | 1934 | 2004 | 2019 | 2104 | 2204 | 2319 | 0554 | 0614 |
| § Cosham, Highbury Buildings (Stand D) | 1646 | 1658 | 1710 | 1722 | 1734 | 1754 | 1814 | 1834 | 1904 | 1934 | 2004 | 2019 | 2104 | 2204 | 2319 | 0554 | 0614 |
| § Cosham, Donaldson Road (SW-bound) | 1647 | 1659 | 1711 | 1723 | 1735 | 1755 | 1815 | 1835 | 1905 | 1935 | 2005 | 2020 | 2105 | 2205 | 2320 | 0555 | 0615 |
| Hilsea, Hilsea Lido (Stop F) | 1649 | 1701 | 1713 | 1725 | 1737 | 1757 | 1817 | 1837 | 1907 | 1937 | 2007 | 2022 | 2107 | 2207 | 2322 | 0557 | 0617 |
| § Hilsea, Coach and Horses (SE-bound) | 1649 | 1701 | 1713 | 1725 | 1737 | 1757 | 1817 | 1837 | 1907 | 1937 | 2007 | 2022 | 2107 | 2207 | 2322 | 0557 | 0617 |
| § Hilsea, Old London Road (SW-bound) | 1650 | 1702 | 1714 | 1726 | 1738 | 1758 | 1818 | 1838 | 1908 | 1938 | 2008 | 2023 | 2108 | 2208 | 2323 | 0558 | 0618 |
| § Hilsea, Beechwood Road (SW-bound) | 1651 | 1703 | 1715 | 1727 | 1739 | 1759 | 1819 | 1839 | 1909 | 1939 | 2009 | 2024 | 2109 | 2209 | 2324 | 0559 | 0619 |
| § North End, Merrivale Road (SW-bound) | 1652 | 1704 | 1716 | 1728 | 1740 | 1800 | 1820 | 1840 | 1910 | 1940 | 2010 | 2025 | 2110 | 2210 | 2325 | 0600 | 0620 |
| § North End, Ophir Road (S-bound) | 1652 | 1704 | 1716 | 1728 | 1740 | 1800 | 1820 | 1840 | 1910 | 1940 | 2010 | 2025 | 2110 | 2210 | 2325 | 0600 | 0620 |
| § North End, Mayfield Road (S-bound) | 1654 | 1706 | 1718 | 1730 | 1742 | 1802 | 1822 | 1842 | 1912 | 1942 | 2012 | 2027 | 2112 | 2212 | 2327 | 0602 | 0622 |
| North End, North End Junction (Stop F) | 1655 | 1707 | 1719 | 1731 | 1743 | 1803 | 1823 | 1843 | 1913 | 1943 | 2013 | 2028 | 2113 | 2213 | 2328 | 0603 | 0623 |
| § Kingston, Kingston Crescent (S-bound) | 1657 | 1709 | 1721 | 1733 | 1745 | 1805 | 1825 | 1845 | 1915 | 1945 | 2015 | 2030 | 2115 | 2215 | 2330 | 0605 | 0625 |
| § Kingston, Queens Road (SE-bound) | 1657 | 1709 | 1721 | 1733 | 1745 | 1805 | 1825 | 1845 | 1915 | 1945 | 2015 | 2030 | 2115 | 2215 | 2330 | 0605 | 0625 |
| § Kingston, Hanway Road (S-bound) | 1659 | 1711 | 1723 | 1735 | 1747 | 1807 | 1827 | 1847 | 1917 | 1947 | 2017 | 2032 | 2117 | 2217 | 2332 | 0607 | 0627 |
| Kingston, Fratton Road (W-bound) | 1701 | 1713 | 1725 | 1737 | 1749 | 1809 | 1829 | 1849 | 1919 | 1949 | 2019 | 2034 | 2119 | 2219 | 2334 | 0609 | 0629 |
| § Landport, Clarendon Street (SW-bound) | 1702 | 1714 | 1726 | 1738 | 1750 | 1810 | 1830 | 1850 | 1920 | 1950 | 2020 | 2035 | 2120 | 2220 | 2335 | 0610 | 0630 |
| § City Centre, Cornmill Street (Stop V) | 1703 | 1715 | 1727 | 1739 | 1751 | 1811 | 1831 | 1851 | 1921 | 1951 | 2021 | 2036 | 2121 | 2221 | 2336 | 0611 | 0631 |
| § Landport, St Agatha's (Stop U) | 1704 | 1716 | 1728 | 1740 | 1752 | 1812 | 1832 | 1852 | 1922 | 1952 | 2022 | 2037 | 2122 | 2222 | 2337 | 0612 | 0632 |
| City Centre, City Shops South (Stop G) | 1708 | 1720 | 1732 | 1744 | 1756 | 1816 | 1836 | 1856 | 1926 | 1956 | 2026 | 2041 | 2126 | 2226 | 2341 | 0616 | 0636 |
| § Portsea, HMS Nelson (W-bound) | 1709 | 1721 | 1733 | 1745 | 1757 | 1817 | 1837 | 1857 | 1927 | 1957 | 2027 | 2042 | 2127 | 2227 | 2342 | 0617 | 0637 |
| § Portsea, Curzon Howe Road (W-bound) | 1710 | 1722 | 1734 | 1746 | 1758 | 1818 | 1838 | 1858 | 1928 | 1958 | 2028 | 2043 | 2128 | 2228 | 2343 | 0618 | 0638 |
| Portsmouth, The Hard Interchange (Stand M) | 1712 | 1724 | 1736 | 1748 | 1800 | 1820 | 1840 | 1900 | 1930 | 2000 | 2030 | 2045 | 2130 | 2230 | 2345 | 0620 | 0640 |
| § Portsea, St Georges Square (SE-bound) | 1712 | 1724 | 1736 | 1748 | 1800 | 1820 | 1840 | 1900 | 1930 | 2000 | 2030 | 2045 | 2130 | 2230 | 2345 | 0620 | 0640 |
| § Old Portsmouth, Gunwharf Quays (S-bound) | 1713 | 1725 | 1737 | 1749 | 1801 | 1821 | 1841 | 1901 | 1931 | 2001 | 2031 | 2046 | 2131 | 2231 | 2346 | 0621 | 0641 |
| § Old Portsmouth, Cambridge Junction (SE-bound) | 1714 | 1726 | 1738 | 1750 | 1802 | 1822 | 1842 | 1902 | 1932 | 2002 | 2032 | 2047 | 2132 | 2232 | 2347 | 0622 | 0642 |
| § Southsea, Kings Road Junction (E-bound) | 1716 | 1728 | 1740 | 1752 | 1804 | 1824 | 1844 | 1904 | 1934 | 2004 | 2034 | 2049 | 2134 | 2234 | 2349 | 0624 | 0644 |
| § Southsea, Green Road (E-bound) | 1717 | 1729 | 1741 | 1753 | 1805 | 1825 | 1845 | 1905 | 1935 | 2005 | 2035 | 2050 | 2135 | 2235 | 2350 | 0625 | 0645 |
| § Southsea, Friendship House (S-bound) | 1718 | 1730 | 1742 | 1754 | 1806 | 1826 | 1846 | 1906 | 1936 | 2006 | 2036 | 2051 | 2136 | 2236 | 2351 | 0626 | 0646 |
| § Southsea, St. Judes Church (W-bound) | 1719 | 1731 | 1743 | 1755 | 1807 | 1827 | 1847 | 1907 | 1937 | 2007 | 2037 | 2052 | 2137 | 2237 | 2352 | 0627 | 0647 |
| Southsea, Southsea Shops (Stop A) | 1722 | 1734 | 1746 | 1758 | 1810 | 1830 | 1850 | 1910 | 1940 | 2010 | 2040 | 2055 | 2140 | 2240 | 2355 | 0630 | 0650 |
| § Southsea, The Circle (SE-bound) | 1723 | 1735 | 1747 | 1759 | 1811 | 1831 | 1851 | 1911 | 1941 | 2011 | 2041 | 2056 | 2141 | 2241 | 2356 | 0631 | 0651 |
| § Southsea, The Strand (SE-bound) | 1724 | 1736 | 1748 | 1800 | 1812 | 1832 | 1852 | 1912 | 1942 | 2012 | 2042 | 2057 | 2142 | 2242 | 2357 | 0632 | 0652 |
| § Southsea, Clarendon Road (S-bound) | 1725 | 1737 | 1749 | 1801 | 1813 | 1833 | 1853 | 1913 | 1943 | 2013 | 2043 | 2058 | 2143 | 2243 | 2358 | 0633 | 0653 |
| Southsea, South Parade Pier (Stop A) | 1726 | 1738 | 1750 | 1802 | 1814 | 1834 | 1854 | 1914 | 1944 | 2014 | 2044 | 2059 | 2144 | 2244 | 2359 | 0634 | 0654 |

Notes: § - Time at this stop is indicative. You are advised to be at any stop several minutes before the times shown

Timetable valid from 20/09/2020 until further notice.

Direction of stops: where shown (eg: W-bound) this is the compass direction towards which the bus is pointing when it stops

Sundays

| | | | | | | | | | | | | | | | | | | |
|---|-------------|-------------|-------------|-------------|-------------|-------------|-------------|-------------|-------------|-------------|-------------|-------------|-------------|-------------|-------------|-------------|-------------|-------------|
| Fareham, Bus Station (Stop D) | 0600 | 0620 | 0640 | 0700 | — | 0720 | 0740 | 0800 | 0820 | 0840 | 0900 | 0920 | 0940 | 1000 | 1020 | 1040 | 1100 | 1120 |
| § Wallington, Bath Lane (Stop W opp Bath Lane) | 0602 | 0622 | 0642 | 0702 | — | 0722 | 0742 | 0802 | 0822 | 0842 | 0902 | 0922 | 0942 | 1002 | 1022 | 1042 | 1102 | 1122 |
| § Wallington, nr Delme Arms | 0604 | 0624 | 0644 | 0704 | — | 0724 | 0744 | 0804 | 0824 | 0844 | 0904 | 0924 | 0944 | 1004 | 1024 | 1044 | 1104 | 1124 |
| § Portchester, Birdwood Grove (SE-bound) | 0605 | 0625 | 0645 | 0705 | — | 0725 | 0745 | 0805 | 0825 | 0845 | 0905 | 0925 | 0945 | 1005 | 1025 | 1045 | 1105 | 1125 |
| § Portchester, The Thicket (E-bound) | 0606 | 0626 | 0646 | 0706 | — | 0726 | 0746 | 0806 | 0826 | 0846 | 0906 | 0926 | 0946 | 1006 | 1026 | 1046 | 1106 | 1126 |
| § Portchester, opp Beaulieu Avenue | 0607 | 0627 | 0647 | 0707 | — | 0727 | 0747 | 0807 | 0827 | 0847 | 0907 | 0927 | 0947 | 1007 | 1027 | 1047 | 1107 | 1127 |
| Portchester, The Seagull (SE-bound) | 0608 | 0628 | 0648 | 0708 | — | 0728 | 0748 | 0808 | 0828 | 0848 | 0908 | 0928 | 0948 | 1008 | 1028 | 1048 | 1108 | 1128 |
| § Portchester, opp Cranleigh Road | 0609 | 0629 | 0649 | 0709 | — | 0729 | 0749 | 0809 | 0829 | 0849 | 0909 | 0929 | 0949 | 1009 | 1029 | 1049 | 1109 | 1129 |
| § Portchester, Westlands Grove (SE-bound) | 0610 | 0630 | 0650 | 0710 | — | 0730 | 0750 | 0810 | 0830 | 0850 | 0910 | 0930 | 0950 | 1010 | 1030 | 1050 | 1110 | 1130 |
| § Portchester, Marina Grove (E-bound) | 0611 | 0631 | 0651 | 0711 | — | 0731 | 0751 | 0811 | 0831 | 0851 | 0911 | 0931 | 0951 | 1011 | 1031 | 1051 | 1111 | 1131 |
| § Portchester, opp Neville Avenue | 0612 | 0632 | 0652 | 0712 | — | 0732 | 0752 | 0812 | 0832 | 0852 | 0912 | 0932 | 0952 | 1012 | 1032 | 1052 | 1112 | 1132 |
| § Portchester, o/s White Hart Co-Op | 0613 | 0633 | 0653 | 0713 | — | 0733 | 0753 | 0813 | 0833 | 0853 | 0913 | 0933 | 0953 | 1013 | 1033 | 1053 | 1113 | 1133 |
| Portchester, Precinct (NW-bound) | 0615 | 0635 | 0655 | 0715 | 0735 | 0735 | 0755 | 0815 | 0835 | 0855 | 0915 | 0935 | 0955 | 1015 | 1035 | 1055 | 1115 | 1135 |
| § Portchester, Station Road (N-bound) | 0615 | 0635 | 0655 | 0715 | 0735 | 0735 | 0755 | 0815 | 0835 | 0855 | 0915 | 0935 | 0955 | 1015 | 1035 | 1055 | 1115 | 1135 |
| § Portchester, Portsview Gardens (E-bound) | 0616 | 0636 | 0656 | 0716 | 0736 | 0736 | 0756 | 0816 | 0836 | 0856 | 0916 | 0936 | 0956 | 1016 | 1036 | 1056 | 1116 | 1136 |
| § Portchester, Mountview Avenue (E-bound) | 0617 | 0637 | 0657 | 0717 | 0737 | 0737 | 0757 | 0817 | 0837 | 0857 | 0917 | 0937 | 0957 | 1017 | 1037 | 1057 | 1117 | 1137 |
| § Paulsgrove, Rowland Road (E-bound) | 0618 | 0638 | 0658 | 0718 | 0738 | 0738 | 0758 | 0818 | 0838 | 0858 | 0918 | 0938 | 0958 | 1018 | 1038 | 1058 | 1118 | 1138 |
| § Paulsgrove, Truro Road (E-bound) | 0619 | 0639 | 0659 | 0719 | 0739 | 0739 | 0759 | 0819 | 0839 | 0859 | 0919 | 0939 | 0959 | 1019 | 1039 | 1059 | 1119 | 1139 |
| § Paulsgrove, Pendennis Road (E-bound) | 0619 | 0639 | 0659 | 0719 | 0739 | 0739 | 0759 | 0819 | 0839 | 0859 | 0919 | 0939 | 0959 | 1019 | 1039 | 1059 | 1119 | 1139 |
| § Paulsgrove, Bodmin Road (E-bound) | 0620 | 0640 | 0700 | 0720 | 0740 | 0740 | 0800 | 0820 | 0840 | 0900 | 0920 | 0940 | 1000 | 1020 | 1040 | 1100 | 1120 | 1140 |
| § Paulsgrove, Woodferton Road (NE-bound) | 0621 | 0641 | 0701 | 0721 | 0741 | 0741 | 0801 | 0821 | 0841 | 0901 | 0921 | 0941 | 1001 | 1021 | 1041 | 1101 | 1121 | 1141 |
| § Paulsgrove, Nailsworth Road (E-bound) | 0622 | 0642 | 0702 | 0722 | 0742 | 0742 | 0802 | 0822 | 0842 | 0902 | 0922 | 0942 | 1002 | 1022 | 1042 | 1102 | 1122 | 1142 |
| Paulsgrove, Allaway Avenue Shops (E-bound) | 0623 | 0643 | 0703 | 0723 | 0743 | 0743 | 0803 | 0823 | 0843 | 0903 | 0923 | 0943 | 1003 | 1023 | 1043 | 1103 | 1123 | 1143 |
| § Paulsgrove, Walford Road (NE-bound) | 0623 | 0643 | 0703 | 0723 | 0743 | 0743 | 0803 | 0823 | 0843 | 0903 | 0923 | 0943 | 1003 | 1023 | 1043 | 1103 | 1123 | 1143 |
| § Paulsgrove, Beehive Terrace (E-bound) | 0624 | 0644 | 0704 | 0724 | 0744 | 0744 | 0804 | 0824 | 0844 | 0904 | 0924 | 0944 | 1004 | 1024 | 1044 | 1104 | 1124 | 1144 |
| § Paulsgrove, Blakemere Crescent (E-bound) | 0625 | 0645 | 0705 | 0725 | 0745 | 0745 | 0805 | 0825 | 0845 | 0905 | 0925 | 0945 | 1005 | 1025 | 1045 | 1105 | 1125 | 1145 |
| § Wymering, Harleston Road (E-bound) | 0626 | 0646 | 0706 | 0726 | 0746 | 0746 | 0806 | 0826 | 0846 | 0906 | 0926 | 0946 | 1006 | 1026 | 1046 | 1106 | 1126 | 1146 |
| § Wymering, Mablethorpe Road (E-bound) | 0627 | 0647 | 0707 | 0727 | 0747 | 0747 | 0807 | 0827 | 0847 | 0907 | 0927 | 0947 | 1007 | 1027 | 1047 | 1107 | 1127 | 1147 |
| § Wymering, Boston Road (E-bound) | 0628 | 0648 | 0708 | 0728 | 0748 | 0748 | 0808 | 0828 | 0848 | 0908 | 0928 | 0948 | 1008 | 1028 | 1048 | 1108 | 1128 | 1148 |
| § QA Hospital, Sevenoaks Road (Stand N) | 0628 | 0648 | 0708 | 0728 | 0748 | 0748 | 0808 | 0828 | 0848 | 0908 | 0928 | 0948 | 1008 | 1028 | 1048 | 1108 | 1128 | 1148 |
| QA Hospital, QA Hospital Main (Stop F) | 0630 | 0650 | 0710 | 0730 | 0750 | 0750 | 0810 | 0830 | 0850 | 0910 | 0930 | 0950 | 1010 | 1030 | 1050 | 1110 | 1130 | 1150 |
| § QA Hospital, First Avenue (Stand K) | 0631 | 0651 | 0711 | 0731 | — | 0751 | 0811 | 0831 | 0851 | 0911 | 0931 | 0951 | 1011 | 1031 | 1051 | 1111 | 1131 | 1151 |
| Cosham, Health Centre (Stop F) | 0633 | 0653 | 0713 | 0733 | — | 0753 | 0813 | 0833 | 0853 | 0913 | 0933 | 0953 | 1013 | 1033 | 1053 | 1113 | 1133 | 1153 |
| § Cosham, Cosham Interchange (Stop C) | 0634 | 0654 | 0714 | 0734 | — | 0754 | 0814 | 0834 | 0854 | 0914 | 0934 | 0954 | 1014 | 1034 | 1054 | 1114 | 1134 | 1154 |
| § Cosham, Highbury Buildings (Stand D) | 0634 | 0654 | 0714 | 0734 | — | 0754 | 0814 | 0834 | 0854 | 0914 | 0934 | 0954 | 1014 | 1034 | 1054 | 1114 | 1134 | 1154 |
| § Cosham, Donaldson Road (SW-bound) | 0635 | 0655 | 0715 | 0735 | — | 0755 | 0815 | 0835 | 0855 | 0915 | 0935 | 0955 | 1015 | 1035 | 1055 | 1115 | 1135 | 1155 |
| Hilsea, Hilsea Lido (Stop F) | 0637 | 0657 | 0717 | 0737 | — | 0757 | 0817 | 0837 | 0857 | 0917 | 0937 | 0957 | 1017 | 1037 | 1057 | 1117 | 1137 | 1157 |
| § Hilsea, Coach and Horses (SE-bound) | 0637 | 0657 | 0717 | 0737 | — | 0757 | 0817 | 0837 | 0857 | 0917 | 0937 | 0957 | 1017 | 1037 | 1057 | 1117 | 1137 | 1157 |
| § Hilsea, Old London Road (SW-bound) | 0638 | 0658 | 0718 | 0738 | — | 0758 | 0818 | 0838 | 0858 | 0918 | 0938 | 0958 | 1018 | 1038 | 1058 | 1118 | 1138 | 1158 |
| § Hilsea, Beechwood Road (SW-bound) | 0639 | 0659 | 0719 | 0739 | — | 0759 | 0819 | 0839 | 0859 | 0919 | 0939 | 0959 | 1019 | 1039 | 1059 | 1119 | 1139 | 1159 |
| § North End, Merrivale Road (SW-bound) | 0640 | 0700 | 0720 | 0740 | — | 0800 | 0820 | 0840 | 0900 | 0920 | 0940 | 1000 | 1020 | 1040 | 1100 | 1120 | 1140 | 1200 |
| § North End, Ophir Road (S-bound) | 0640 | 0700 | 0720 | 0740 | — | 0800 | 0820 | 0840 | 0900 | 0920 | 0940 | 1000 | 1020 | 1040 | 1100 | 1120 | 1140 | 1200 |
| § North End, Mayfield Road (S-bound) | 0642 | 0702 | 0722 | 0742 | — | 0802 | 0822 | 0842 | 0902 | 0922 | 0942 | 1002 | 1022 | 1042 | 1102 | 1122 | 1142 | 1202 |
| North End, North End Junction (Stop F) | 0643 | 0703 | 0723 | 0743 | — | 0803 | 0823 | 0843 | 0903 | 0923 | 0943 | 1003 | 1023 | 1043 | 1103 | 1123 | 1143 | 1203 |
| § Kingston, Kingston Crescent (S-bound) | 0645 | 0705 | 0725 | 0745 | — | 0805 | 0825 | 0845 | 0905 | 0925 | 0945 | 1005 | 1025 | 1045 | 1105 | 1125 | 1145 | 1205 |
| § Kingston, Queens Road (SE-bound) | 0645 | 0705 | 0725 | 0745 | — | 0805 | 0825 | 0845 | 0905 | 0925 | 0945 | 1005 | 1025 | 1045 | 1105 | 1125 | 1145 | 1205 |
| § Kingston, Hanway Road (S-bound) | 0647 | 0707 | 0727 | 0747 | — | 0807 | 0827 | 0847 | 0907 | 0927 | 0947 | 1007 | 1027 | 1047 | 1107 | 1127 | 1147 | 1207 |
| Kingston, Fratton Road (W-bound) | 0649 | 0709 | 0729 | 0749 | — | 0809 | 0829 | 0849 | 0909 | 0929 | 0949 | 1009 | 1029 | 1049 | 1109 | 1129 | 1149 | 1209 |
| § Landport, Clarendon Street (SW-bound) | 0650 | 0710 | 0730 | 0750 | — | 0810 | 0830 | 0850 | 0910 | 0930 | 0950 | 1010 | 1030 | 1050 | 1110 | 1130 | 1150 | 1210 |
| § City Centre, Cormmill Street (Stop V) | 0651 | 0711 | 0731 | 0751 | — | 0811 | 0831 | 0851 | 0911 | 0931 | 0951 | 1011 | 1031 | 1051 | 1111 | 1131 | 1151 | 1211 |
| § Landport, St Agatha's (Stop U) | 0652 | 0712 | 0732 | 0752 | — | 0812 | 0832 | 0852 | 0912 | 0932 | 0952 | 1012 | 1032 | 1052 | 1112 | 1132 | 1152 | 1212 |
| City Centre, City Shops South (Stop G) | 0656 | 0716 | 0736 | 0756 | — | 0816 | 0836 | 0856 | 0916 | 0936 | 0956 | 1016 | 1036 | 1056 | 1116 | 1136 | 1156 | 1216 |
| § Portsea, HMS Nelson (W-bound) | 0657 | 0717 | 0737 | 0757 | — | 0817 | 0837 | 0857 | 0917 | 0937 | 0957 | 1017 | 1037 | 1057 | 1117 | 1137 | 1157 | 1217 |
| § Portsea, Curzon Howe Road (W-bound) | 0658 | 0718 | 0738 | 0758 | — | 0818 | 0838 | 0858 | 0918 | 0938 | 0958 | 1018 | 1038 | 1058 | 1118 | 1138 | 1158 | 1218 |
| Portsmouth, The Hard Interchange (Stand M) | 0700 | 0720 | 0740 | 0800 | — | 0820 | 0840 | 0900 | 0920 | 0940 | 1000 | 1020 | 1040 | 1100 | 1120 | 1140 | 1200 | 1220 |
| § Portsea, St Georges Square (SE-bound) | 0700 | 0720 | 0740 | 0800 | — | 0820 | 0840 | 0900 | 0920 | 0940 | 1000 | 1020 | 1040 | 1100 | 1120 | 1140 | 1200 | 1220 |
| § Old Portsmouth, Gunwharf Quays (S-bound) | 0701 | 0721 | 0741 | 0801 | — | 08 | | | | | | | | | | | | |

Timetable valid from 20/09/2020 until further notice.

Direction of stops: where shown (eg: W-bound) this is the compass direction towards which the bus is pointing when it stops

Sundays

| | | | | | | | | | | | | | | | | | | |
|---|------|------|------|------|------|------|------|------|------|------|------|------|------|------|------|------|------|------|
| Fareham, Bus Station (Stop D) | 1140 | 1200 | 1220 | 1240 | 1300 | 1320 | 1340 | 1400 | 1420 | 1440 | 1500 | 1520 | 1540 | 1600 | 1620 | 1640 | 1700 | 1720 |
| § Wallington, Bath Lane (Stop W opp Bath Lane) | 1142 | 1202 | 1222 | 1242 | 1302 | 1322 | 1342 | 1402 | 1422 | 1442 | 1502 | 1522 | 1542 | 1602 | 1622 | 1642 | 1702 | 1722 |
| § Wallington, nr Delme Arms | 1144 | 1204 | 1224 | 1244 | 1304 | 1324 | 1344 | 1404 | 1424 | 1444 | 1504 | 1524 | 1544 | 1604 | 1624 | 1644 | 1704 | 1724 |
| § Portchester, Birdwood Grove (SE-bound) | 1145 | 1205 | 1225 | 1245 | 1305 | 1325 | 1345 | 1405 | 1425 | 1445 | 1505 | 1525 | 1545 | 1605 | 1625 | 1645 | 1705 | 1725 |
| § Portchester, The Thicket (E-bound) | 1146 | 1206 | 1226 | 1246 | 1306 | 1326 | 1346 | 1406 | 1426 | 1446 | 1506 | 1526 | 1546 | 1606 | 1626 | 1646 | 1706 | 1726 |
| § Portchester, opp Beaulieu Avenue | 1147 | 1207 | 1227 | 1247 | 1307 | 1327 | 1347 | 1407 | 1427 | 1447 | 1507 | 1527 | 1547 | 1607 | 1627 | 1647 | 1707 | 1727 |
| Portchester, The Seagull (SE-bound) | 1148 | 1208 | 1228 | 1248 | 1308 | 1328 | 1348 | 1408 | 1428 | 1448 | 1508 | 1528 | 1548 | 1608 | 1628 | 1648 | 1708 | 1728 |
| § Portchester, opp Cranleigh Road | 1149 | 1209 | 1229 | 1249 | 1309 | 1329 | 1349 | 1409 | 1429 | 1449 | 1509 | 1529 | 1549 | 1609 | 1629 | 1649 | 1709 | 1729 |
| § Portchester, Westlands Grove (SE-bound) | 1150 | 1210 | 1230 | 1250 | 1310 | 1330 | 1350 | 1410 | 1430 | 1450 | 1510 | 1530 | 1550 | 1610 | 1630 | 1650 | 1710 | 1730 |
| § Portchester, Marina Grove (E-bound) | 1151 | 1211 | 1231 | 1251 | 1311 | 1331 | 1351 | 1411 | 1431 | 1451 | 1511 | 1531 | 1551 | 1611 | 1631 | 1651 | 1711 | 1731 |
| § Portchester, opp Neville Avenue | 1152 | 1212 | 1232 | 1252 | 1312 | 1332 | 1352 | 1412 | 1432 | 1452 | 1512 | 1532 | 1552 | 1612 | 1632 | 1652 | 1712 | 1732 |
| § Portchester, o/s White Hart Co-Op | 1153 | 1213 | 1233 | 1253 | 1313 | 1333 | 1353 | 1413 | 1433 | 1453 | 1513 | 1533 | 1553 | 1613 | 1633 | 1653 | 1713 | 1733 |
| Portchester, Precinct (NW-bound) | 1155 | 1215 | 1235 | 1255 | 1315 | 1335 | 1355 | 1415 | 1435 | 1455 | 1515 | 1535 | 1555 | 1615 | 1635 | 1655 | 1715 | 1735 |
| § Portchester, Station Road (N-bound) | 1155 | 1215 | 1235 | 1255 | 1315 | 1335 | 1355 | 1415 | 1435 | 1455 | 1515 | 1535 | 1555 | 1615 | 1635 | 1655 | 1715 | 1735 |
| § Portchester, Portsview Gardens (E-bound) | 1156 | 1216 | 1236 | 1256 | 1316 | 1336 | 1356 | 1416 | 1436 | 1456 | 1516 | 1536 | 1556 | 1616 | 1636 | 1656 | 1716 | 1736 |
| § Portchester, Mountview Avenue (E-bound) | 1157 | 1217 | 1237 | 1257 | 1317 | 1337 | 1357 | 1417 | 1437 | 1457 | 1517 | 1537 | 1557 | 1617 | 1637 | 1657 | 1717 | 1737 |
| § Paulsgrove, Rowland Road (E-bound) | 1158 | 1218 | 1238 | 1258 | 1318 | 1338 | 1358 | 1418 | 1438 | 1458 | 1518 | 1538 | 1558 | 1618 | 1638 | 1658 | 1718 | 1738 |
| § Paulsgrove, Truro Road (E-bound) | 1159 | 1219 | 1239 | 1259 | 1319 | 1339 | 1359 | 1419 | 1439 | 1459 | 1519 | 1539 | 1559 | 1619 | 1639 | 1659 | 1719 | 1739 |
| § Paulsgrove, Pendennis Road (E-bound) | 1159 | 1219 | 1239 | 1259 | 1319 | 1339 | 1359 | 1419 | 1439 | 1459 | 1519 | 1539 | 1559 | 1619 | 1639 | 1659 | 1719 | 1739 |
| § Paulsgrove, Bodmin Road (E-bound) | 1200 | 1220 | 1240 | 1300 | 1320 | 1340 | 1400 | 1420 | 1440 | 1500 | 1520 | 1540 | 1600 | 1620 | 1640 | 1700 | 1720 | 1740 |
| § Paulsgrove, Woofferton Road (NE-bound) | 1201 | 1221 | 1241 | 1301 | 1321 | 1341 | 1401 | 1421 | 1441 | 1501 | 1521 | 1541 | 1601 | 1621 | 1641 | 1701 | 1721 | 1741 |
| § Paulsgrove, Nailsworth Road (E-bound) | 1202 | 1222 | 1242 | 1302 | 1322 | 1342 | 1402 | 1422 | 1442 | 1502 | 1522 | 1542 | 1602 | 1622 | 1642 | 1702 | 1722 | 1742 |
| Paulsgrove, Allaway Avenue Shops (E-bound) | 1203 | 1223 | 1243 | 1303 | 1323 | 1343 | 1403 | 1423 | 1443 | 1503 | 1523 | 1543 | 1603 | 1623 | 1643 | 1703 | 1723 | 1743 |
| § Paulsgrove, Walford Road (NE-bound) | 1203 | 1223 | 1243 | 1303 | 1323 | 1343 | 1403 | 1423 | 1443 | 1503 | 1523 | 1543 | 1603 | 1623 | 1643 | 1703 | 1723 | 1743 |
| § Paulsgrove, Beehive Terrace (E-bound) | 1204 | 1224 | 1244 | 1304 | 1324 | 1344 | 1404 | 1424 | 1444 | 1504 | 1524 | 1544 | 1604 | 1624 | 1644 | 1704 | 1724 | 1744 |
| § Paulsgrove, Blakemere Crescent (E-bound) | 1205 | 1225 | 1245 | 1305 | 1325 | 1345 | 1405 | 1425 | 1445 | 1505 | 1525 | 1545 | 1605 | 1625 | 1645 | 1705 | 1725 | 1745 |
| § Wymering, Harleston Road (E-bound) | 1206 | 1226 | 1246 | 1306 | 1326 | 1346 | 1406 | 1426 | 1446 | 1506 | 1526 | 1546 | 1606 | 1626 | 1646 | 1706 | 1726 | 1746 |
| § Wymering, Mablethorpe Road (E-bound) | 1207 | 1227 | 1247 | 1307 | 1327 | 1347 | 1407 | 1427 | 1447 | 1507 | 1527 | 1547 | 1607 | 1627 | 1647 | 1707 | 1727 | 1747 |
| § Wymering, Boston Road (E-bound) | 1208 | 1228 | 1248 | 1308 | 1328 | 1348 | 1408 | 1428 | 1448 | 1508 | 1528 | 1548 | 1608 | 1628 | 1648 | 1708 | 1728 | 1748 |
| § QA Hospital, Sevenoaks Road (Stand N) | 1208 | 1228 | 1248 | 1308 | 1328 | 1348 | 1408 | 1428 | 1448 | 1508 | 1528 | 1548 | 1608 | 1628 | 1648 | 1708 | 1728 | 1748 |
| QA Hospital, QA Hospital Main (Stop F) | 1210 | 1230 | 1250 | 1310 | 1330 | 1350 | 1410 | 1430 | 1450 | 1510 | 1530 | 1550 | 1610 | 1630 | 1650 | 1710 | 1730 | 1750 |
| § QA Hospital, First Avenue (Stand K) | 1211 | 1231 | 1251 | 1311 | 1331 | 1351 | 1411 | 1431 | 1451 | 1511 | 1531 | 1551 | 1611 | 1631 | 1651 | 1711 | 1731 | 1751 |
| Cosham, Health Centre (Stop F) | 1213 | 1233 | 1253 | 1313 | 1333 | 1353 | 1413 | 1433 | 1453 | 1513 | 1533 | 1553 | 1613 | 1633 | 1653 | 1713 | 1733 | 1753 |
| § Cosham, Cosham Interchange (Stop C) | 1214 | 1234 | 1254 | 1314 | 1334 | 1354 | 1414 | 1434 | 1454 | 1514 | 1534 | 1554 | 1614 | 1634 | 1654 | 1714 | 1734 | 1754 |
| § Cosham, Highbury Buildings (Stand D) | 1214 | 1234 | 1254 | 1314 | 1334 | 1354 | 1414 | 1434 | 1454 | 1514 | 1534 | 1554 | 1614 | 1634 | 1654 | 1714 | 1734 | 1754 |
| § Cosham, Donaldson Road (SW-bound) | 1215 | 1235 | 1255 | 1315 | 1335 | 1355 | 1415 | 1435 | 1455 | 1515 | 1535 | 1555 | 1615 | 1635 | 1655 | 1715 | 1735 | 1755 |
| Hilsea, Hilsea Lido (Stop F) | 1217 | 1237 | 1257 | 1317 | 1337 | 1357 | 1417 | 1437 | 1457 | 1517 | 1537 | 1557 | 1617 | 1637 | 1657 | 1717 | 1737 | 1757 |
| § Hilsea, Coach and Horses (SE-bound) | 1217 | 1237 | 1257 | 1317 | 1337 | 1357 | 1417 | 1437 | 1457 | 1517 | 1537 | 1557 | 1617 | 1637 | 1657 | 1717 | 1737 | 1757 |
| § Hilsea, Old London Road (SW-bound) | 1218 | 1238 | 1258 | 1318 | 1338 | 1358 | 1418 | 1438 | 1458 | 1518 | 1538 | 1558 | 1618 | 1638 | 1658 | 1718 | 1738 | 1758 |
| § Hilsea, Beechwood Road (SW-bound) | 1219 | 1239 | 1259 | 1319 | 1339 | 1359 | 1419 | 1439 | 1459 | 1519 | 1539 | 1559 | 1619 | 1639 | 1659 | 1719 | 1739 | 1759 |
| § North End, Merrivale Road (SW-bound) | 1220 | 1240 | 1300 | 1320 | 1340 | 1400 | 1420 | 1440 | 1500 | 1520 | 1540 | 1600 | 1620 | 1640 | 1700 | 1720 | 1740 | 1800 |
| § North End, Ophir Road (S-bound) | 1220 | 1240 | 1300 | 1320 | 1340 | 1400 | 1420 | 1440 | 1500 | 1520 | 1540 | 1600 | 1620 | 1640 | 1700 | 1720 | 1740 | 1800 |
| § North End, Mayfield Road (S-bound) | 1222 | 1242 | 1302 | 1322 | 1342 | 1402 | 1422 | 1442 | 1502 | 1522 | 1542 | 1602 | 1622 | 1642 | 1702 | 1722 | 1742 | 1802 |
| North End, North End Junction (Stop F) | 1223 | 1243 | 1303 | 1323 | 1343 | 1403 | 1423 | 1443 | 1503 | 1523 | 1543 | 1603 | 1623 | 1643 | 1703 | 1723 | 1743 | 1803 |
| § Kingston, Kingston Crescent (S-bound) | 1225 | 1245 | 1305 | 1325 | 1345 | 1405 | 1425 | 1445 | 1505 | 1525 | 1545 | 1605 | 1625 | 1645 | 1705 | 1725 | 1745 | 1805 |
| § Kingston, Queens Road (SE-bound) | 1225 | 1245 | 1305 | 1325 | 1345 | 1405 | 1425 | 1445 | 1505 | 1525 | 1545 | 1605 | 1625 | 1645 | 1705 | 1725 | 1745 | 1805 |
| § Kingston, Hanway Road (S-bound) | 1227 | 1247 | 1307 | 1327 | 1347 | 1407 | 1427 | 1447 | 1507 | 1527 | 1547 | 1607 | 1627 | 1647 | 1707 | 1727 | 1747 | 1807 |
| Kingston, Fratton Road (W-bound) | 1229 | 1249 | 1309 | 1329 | 1349 | 1409 | 1429 | 1449 | 1509 | 1529 | 1549 | 1609 | 1629 | 1649 | 1709 | 1729 | 1749 | 1809 |
| § Landport, Clarendon Street (SW-bound) | 1230 | 1250 | 1310 | 1330 | 1350 | 1410 | 1430 | 1450 | 1510 | 1530 | 1550 | 1610 | 1630 | 1650 | 1710 | 1730 | 1750 | 1810 |
| § City Centre, Cormmill Street (Stop V) | 1231 | 1251 | 1311 | 1331 | 1351 | 1411 | 1431 | 1451 | 1511 | 1531 | 1551 | 1611 | 1631 | 1651 | 1711 | 1731 | 1751 | 1811 |
| § Landport, St Agatha's (Stop U) | 1232 | 1252 | 1312 | 1332 | 1352 | 1412 | 1432 | 1452 | 1512 | 1532 | 1552 | 1612 | 1632 | 1652 | 1712 | 1732 | 1752 | 1812 |
| City Centre, City Shops South (Stop G) | 1236 | 1256 | 1316 | 1336 | 1356 | 1416 | 1436 | 1456 | 1516 | 1536 | 1556 | 1616 | 1636 | 1656 | 1716 | 1736 | 1756 | 1816 |
| § Portsea, HMS Nelson (W-bound) | 1237 | 1257 | 1317 | 1337 | 1357 | 1417 | 1437 | 1457 | 1517 | 1537 | 1557 | 1617 | 1637 | 1657 | 1717 | 1737 | 1757 | 1817 |
| § Portsea, Curzon Howe Road (W-bound) | 1238 | 1258 | 1318 | 1338 | 1358 | 1418 | 1438 | 1458 | 1518 | 1538 | 1558 | 1618 | 1638 | 1658 | 1718 | 1738 | 1758 | 1818 |
| Portsmouth, The Hard Interchange (Stand M) | 1240 | 1300 | 1320 | 1340 | 1400 | 1420 | 1440 | 1500 | 1520 | 1540 | 1600 | 1620 | 1640 | 1700 | 1720 | 1740 | 1800 | 1820 |
| § Portsea, St Georges Square (SE-bound) | 1240 | 1300 | 1320 | 1340 | 1400 | 1420 | 1440 | 1500 | 1520 | 1540 | 1600 | 1620 | 1640 | 1700 | 1720 | 1740 | 1800 | 1820 |
| § Old Portsmouth, Gunwharf Quays (S-bound) | 1241 | 1301 | 1321 | 1341 | 1401 | 1421 | 1441 | 1501 | 1521 | 1541 | 1601 | 1621 | 1641 | 1701 | 1721 | 1741 | 1801 | 1821 |
| § Old Portsmouth, Cambridge Junction (SE-bound) | 1242 | 1302 | 1322 | 1342 | 1402 | 1422 | 1442 | 1502 | 1522 | 1542 | 1602 | 1622 | 1642 | 1702 | 1722 | 1742 | 1802 | 1822 |
| § Southsea, Kings Road Junction (E-bound) | 1244 | 1304 | 1324 | 1344 | 1404 | 1424 | 1444 | 1504 | 1524 | 1544 | 1604 | 1624 | 1644 | 1704 | 1724 | 1744 | 1804 | 1824 |
| § Southsea, Green Road (E-bound) | 1245 | 1305 | 1325 | 1345 | 1 | | | | | | | | | | | | | |

Timetable valid from 20/09/2020 until further notice.

Direction of stops: where shown (eg: W-bound) this is the compass direction towards which the bus is pointing when it stops

| | Sundays | | | | | | | | Bank Holidays | | | | | | | | |
|---|-------------|-------------|-------------|-------------|-------------|-------------|-------------|-------------|---------------|-------------|-------------|-------------|-------------|-------------|-------------|-------------|-------------|
| Fareham, Bus Station (Stop D) | 1740 | 1800 | 1830 | 1900 | 1930 | — | 2030 | — | — | 0520 | 0540 | 0600 | 0620 | 0640 | 0700 | — | 0720 |
| § Wallington, Bath Lane (Stop W opp Bath Lane) | 1742 | 1802 | 1832 | 1902 | 1932 | — | 2032 | — | — | 0522 | 0542 | 0602 | 0622 | 0642 | 0702 | — | 0722 |
| § Wallington, nr Delme Arms | 1744 | 1804 | 1834 | 1904 | 1934 | — | 2034 | — | — | 0524 | 0544 | 0604 | 0624 | 0644 | 0704 | — | 0724 |
| § Portchester, Birdwood Grove (SE-bound) | 1745 | 1805 | 1835 | 1905 | 1935 | — | 2035 | — | — | 0525 | 0545 | 0605 | 0625 | 0645 | 0705 | — | 0725 |
| § Portchester, The Thicket (E-bound) | 1746 | 1806 | 1836 | 1906 | 1936 | — | 2036 | — | — | 0526 | 0546 | 0606 | 0626 | 0646 | 0706 | — | 0726 |
| § Portchester, opp Beaulieu Avenue | 1747 | 1807 | 1837 | 1907 | 1937 | — | 2037 | — | — | 0527 | 0547 | 0607 | 0627 | 0647 | 0707 | — | 0727 |
| Portchester, The Seagull (SE-bound) | 1748 | 1808 | 1838 | 1908 | 1938 | — | 2038 | — | — | 0528 | 0548 | 0608 | 0628 | 0648 | 0708 | — | 0728 |
| § Portchester, opp Cranleigh Road | 1749 | 1809 | 1839 | 1909 | 1939 | — | 2039 | — | — | 0529 | 0549 | 0609 | 0629 | 0649 | 0709 | — | 0729 |
| § Portchester, Westlands Grove (SE-bound) | 1750 | 1810 | 1840 | 1910 | 1940 | — | 2040 | — | — | 0530 | 0550 | 0610 | 0630 | 0650 | 0710 | — | 0730 |
| § Portchester, Marina Grove (E-bound) | 1751 | 1811 | 1841 | 1911 | 1941 | — | 2041 | — | — | 0531 | 0551 | 0611 | 0631 | 0651 | 0711 | — | 0731 |
| § Portchester, opp Neville Avenue | 1752 | 1812 | 1842 | 1912 | 1942 | — | 2042 | — | — | 0532 | 0552 | 0612 | 0632 | 0652 | 0712 | — | 0732 |
| § Portchester, o/s White Hart Co-Op | 1753 | 1813 | 1843 | 1913 | 1943 | — | 2043 | — | — | 0533 | 0553 | 0613 | 0633 | 0653 | 0713 | — | 0733 |
| Portchester, Precinct (NW-bound) | 1755 | 1815 | 1845 | 1915 | 1945 | — | 2045 | — | — | 0535 | 0555 | 0615 | 0635 | 0655 | 0715 | 0735 | 0735 |
| § Portchester, Station Road (N-bound) | 1755 | 1815 | 1845 | 1915 | 1945 | — | 2045 | — | — | 0535 | 0555 | 0615 | 0635 | 0655 | 0715 | 0735 | 0735 |
| § Portchester, Portsview Gardens (E-bound) | 1756 | 1816 | 1846 | 1916 | 1946 | — | 2046 | — | — | 0536 | 0556 | 0616 | 0636 | 0656 | 0716 | 0736 | 0736 |
| § Portchester, Mountview Avenue (E-bound) | 1757 | 1817 | 1847 | 1917 | 1947 | — | 2047 | — | — | 0537 | 0557 | 0617 | 0637 | 0657 | 0717 | 0737 | 0737 |
| § Paulsgrove, Rowland Road (E-bound) | 1758 | 1818 | 1848 | 1918 | 1948 | — | 2048 | — | — | 0538 | 0558 | 0618 | 0638 | 0658 | 0718 | 0738 | 0738 |
| § Paulsgrove, Truro Road (E-bound) | 1759 | 1819 | 1849 | 1919 | 1949 | — | 2049 | — | — | 0539 | 0559 | 0619 | 0639 | 0659 | 0719 | 0739 | 0739 |
| § Paulsgrove, Pendennis Road (E-bound) | 1759 | 1819 | 1849 | 1919 | 1949 | — | 2049 | — | — | 0539 | 0559 | 0619 | 0639 | 0659 | 0719 | 0739 | 0739 |
| § Paulsgrove, Bodmin Road (E-bound) | 1800 | 1820 | 1850 | 1920 | 1950 | — | 2050 | — | — | 0540 | 0600 | 0620 | 0640 | 0700 | 0720 | 0740 | 0740 |
| § Paulsgrove, Woofferton Road (NE-bound) | 1801 | 1821 | 1851 | 1921 | 1951 | — | 2051 | — | — | 0541 | 0601 | 0621 | 0641 | 0701 | 0721 | 0741 | 0741 |
| § Paulsgrove, Nailsworth Road (E-bound) | 1802 | 1822 | 1852 | 1922 | 1952 | — | 2052 | — | — | 0542 | 0602 | 0622 | 0642 | 0702 | 0722 | 0742 | 0742 |
| Paulsgrove, Allaway Avenue Shops (E-bound) | 1803 | 1823 | 1853 | 1923 | 1953 | — | 2053 | — | — | 0543 | 0603 | 0623 | 0643 | 0703 | 0723 | 0743 | 0743 |
| § Paulsgrove, Walford Road (NE-bound) | 1803 | 1823 | 1853 | 1923 | 1953 | — | 2053 | — | — | 0543 | 0603 | 0623 | 0643 | 0703 | 0723 | 0743 | 0743 |
| § Paulsgrove, Beehive Terrace (E-bound) | 1804 | 1824 | 1854 | 1924 | 1954 | — | 2054 | — | — | 0544 | 0604 | 0624 | 0644 | 0704 | 0724 | 0744 | 0744 |
| § Paulsgrove, Blakemere Crescent (E-bound) | 1805 | 1825 | 1855 | 1925 | 1955 | — | 2055 | — | — | 0545 | 0605 | 0625 | 0645 | 0705 | 0725 | 0745 | 0745 |
| § Wymering, Harleston Road (E-bound) | 1806 | 1826 | 1856 | 1926 | 1956 | — | 2056 | — | — | 0546 | 0606 | 0626 | 0646 | 0706 | 0726 | 0746 | 0746 |
| § Wymering, Mablethorpe Road (E-bound) | 1807 | 1827 | 1857 | 1927 | 1957 | — | 2057 | — | — | 0547 | 0607 | 0627 | 0647 | 0707 | 0727 | 0747 | 0747 |
| § Wymering, Boston Road (E-bound) | 1808 | 1828 | 1858 | 1928 | 1958 | — | 2058 | — | — | 0548 | 0608 | 0628 | 0648 | 0708 | 0728 | 0748 | 0748 |
| § QA Hospital, Sevenoaks Road (Stand N) | 1808 | 1828 | 1858 | 1928 | 1958 | — | 2058 | — | — | 0548 | 0608 | 0628 | 0648 | 0708 | 0728 | 0748 | 0748 |
| QA Hospital, QA Hospital Main (Stop F) | 1810 | 1830 | 1900 | 1930 | 2000 | 2015 | 2100 | 2200 | 2315 | 0550 | 0610 | 0630 | 0650 | 0710 | 0730 | 0750 | 0750 |
| § QA Hospital, First Avenue (Stand K) | 1811 | 1831 | 1901 | 1931 | 2001 | 2016 | 2101 | 2201 | 2316 | 0551 | 0611 | 0631 | 0651 | 0711 | 0731 | — | 0751 |
| Cosham, Health Centre (Stop F) | 1813 | 1833 | 1903 | 1933 | 2003 | 2018 | 2103 | 2203 | 2318 | 0553 | 0613 | 0633 | 0653 | 0713 | 0733 | — | 0753 |
| § Cosham, Cosham Interchange (Stop C) | 1814 | 1834 | 1904 | 1934 | 2004 | 2019 | 2104 | 2204 | 2319 | 0554 | 0614 | 0634 | 0654 | 0714 | 0734 | — | 0754 |
| § Cosham, Highbury Buildings (Stand D) | 1814 | 1834 | 1904 | 1934 | 2004 | 2019 | 2104 | 2204 | 2319 | 0554 | 0614 | 0634 | 0654 | 0714 | 0734 | — | 0754 |
| § Cosham, Donaldson Road (SW-bound) | 1815 | 1835 | 1905 | 1935 | 2005 | 2020 | 2105 | 2205 | 2320 | 0555 | 0615 | 0635 | 0655 | 0715 | 0735 | — | 0755 |
| Hilsea, Hilsea Lido (Stop F) | 1817 | 1837 | 1907 | 1937 | 2007 | 2022 | 2107 | 2207 | 2322 | 0557 | 0617 | 0637 | 0657 | 0717 | 0737 | — | 0757 |
| § Hilsea, Coach and Horses (SE-bound) | 1817 | 1837 | 1907 | 1937 | 2007 | 2022 | 2107 | 2207 | 2322 | 0557 | 0617 | 0637 | 0657 | 0717 | 0737 | — | 0757 |
| § Hilsea, Old London Road (SW-bound) | 1818 | 1838 | 1908 | 1938 | 2008 | 2023 | 2108 | 2208 | 2323 | 0558 | 0618 | 0638 | 0658 | 0718 | 0738 | — | 0758 |
| § Hilsea, Beechwood Road (SW-bound) | 1819 | 1839 | 1909 | 1939 | 2009 | 2024 | 2109 | 2209 | 2324 | 0559 | 0619 | 0639 | 0659 | 0719 | 0739 | — | 0759 |
| § North End, Merrivale Road (SW-bound) | 1820 | 1840 | 1910 | 1940 | 2010 | 2025 | 2110 | 2210 | 2325 | 0600 | 0620 | 0640 | 0700 | 0720 | 0740 | — | 0800 |
| § North End, Ophir Road (S-bound) | 1820 | 1840 | 1910 | 1940 | 2010 | 2025 | 2110 | 2210 | 2325 | 0600 | 0620 | 0640 | 0700 | 0720 | 0740 | — | 0800 |
| § North End, Mayfield Road (S-bound) | 1822 | 1842 | 1912 | 1942 | 2012 | 2027 | 2112 | 2212 | 2327 | 0602 | 0622 | 0642 | 0702 | 0722 | 0742 | — | 0802 |
| North End, North End Junction (Stop F) | 1823 | 1843 | 1913 | 1943 | 2013 | 2028 | 2113 | 2213 | 2328 | 0603 | 0623 | 0643 | 0703 | 0723 | 0743 | — | 0803 |
| § Kingston, Kingston Crescent (S-bound) | 1825 | 1845 | 1915 | 1945 | 2015 | 2030 | 2115 | 2215 | 2330 | 0605 | 0625 | 0645 | 0705 | 0725 | 0745 | — | 0805 |
| § Kingston, Queens Road (SE-bound) | 1825 | 1845 | 1915 | 1945 | 2015 | 2030 | 2115 | 2215 | 2330 | 0605 | 0625 | 0645 | 0705 | 0725 | 0745 | — | 0805 |
| § Kingston, Hanway Road (S-bound) | 1827 | 1847 | 1917 | 1947 | 2017 | 2032 | 2117 | 2217 | 2332 | 0607 | 0627 | 0647 | 0707 | 0727 | 0747 | — | 0807 |
| Kingston, Fratton Road (W-bound) | 1829 | 1849 | 1919 | 1949 | 2019 | 2034 | 2119 | 2219 | 2334 | 0609 | 0629 | 0649 | 0709 | 0729 | 0749 | — | 0809 |
| § Landport, Clarendon Street (SW-bound) | 1830 | 1850 | 1920 | 1950 | 2020 | 2035 | 2120 | 2220 | 2335 | 0610 | 0630 | 0650 | 0710 | 0730 | 0750 | — | 0810 |
| § City Centre, Cornmill Street (Stop V) | 1831 | 1851 | 1921 | 1951 | 2021 | 2036 | 2121 | 2221 | 2336 | 0611 | 0631 | 0651 | 0711 | 0731 | 0751 | — | 0811 |
| § Landport, St Agatha's (Stop U) | 1832 | 1852 | 1922 | 1952 | 2022 | 2037 | 2122 | 2222 | 2337 | 0612 | 0632 | 0652 | 0712 | 0732 | 0752 | — | 0812 |
| City Centre, City Shops South (Stop G) | 1836 | 1856 | 1926 | 1956 | 2026 | 2041 | 2126 | 2226 | 2341 | 0616 | 0636 | 0656 | 0716 | 0736 | 0756 | — | 0816 |
| § Portsea, HMS Nelson (W-bound) | 1837 | 1857 | 1927 | 1957 | 2027 | 2042 | 2127 | 2227 | 2342 | 0617 | 0637 | 0657 | 0717 | 0737 | 0757 | — | 0817 |
| § Portsea, Curzon Howe Road (W-bound) | 1838 | 1858 | 1928 | 1958 | 2028 | 2043 | 2128 | 2228 | 2343 | 0618 | 0638 | 0658 | 0718 | 0738 | 0758 | — | 0818 |
| Portsmouth, The Hard Interchange (Stand M) | 1840 | 1900 | 1930 | 2000 | 2030 | 2045 | 2130 | 2230 | 2345 | 0620 | 0640 | 0700 | 0720 | 0740 | 0800 | — | 0820 |
| § Portsea, St Georges Square (SE-bound) | 1840 | 1900 | 1930 | 2000 | 2030 | 2045 | 2130 | 2230 | 2345 | 0620 | 0640 | 0700 | 0720 | 0740 | 0800 | — | 0820 |
| § Old Portsmouth, Gunwharf Quays (S-bound) | 1841 | 1901 | 1931 | 2001 | 2031 | 2046 | 2131 | 2231 | 2346 | 0621 | 0641 | 0701 | 0721 | 0741 | 0801 | — | 0821 |
| § Old Portsmouth, Cambridge Junction (SE-bound) | 1842 | 1902 | 1932 | 2002 | 2032 | 2047 | 2132 | 2232 | 2347 | 0622 | 0642 | 0702 | 0722 | 0742 | 0802 | — | 0822 |
| § Southsea, Kings Road Junction (E-bound) | 1844 | 1904 | 1934 | 2004 | 2034 | 2049 | 2134 | 2234 | 2349 | 0624 | 0644 | 0704 | 0724 | 0744 | 0804 | — | 0824 |
| § Southsea, Green Road (E-bound) | 1845 | 1905 | 1935 | 2005 | 2035 | 2050 | 2135 | 2235 | 2350 | 0625 | 0645 | 0705 | 0725 | 0745 | 0805 | — | 0825 |
| § Southsea, Friendship House (S-bound) | 1846 | 1906 | 1936 | 2006 | 2036 | 2051 | 2136 | 2236 | 2351 | 0626 | 0646 | 0706 | 0726 | 0746 | 0806 | — | 0826 |
| § Southsea, St. Judes Church (W-bound) | 1847 | 1907 | 1937 | 2007 | 2037 | 2052 | 2137 | 2237 | 2352 | 0627 | 0647 | 0707 | 0727 | 0747 | 0807 | — | 0827 |
| Southsea, Southsea Shops (Stop A) | 1850 | 1910 | 1940 | 2010 | 2040 | 2055 | 2140 | 2240 | 2355 | 0630 | 0650 | 0710 | 0730 | 0750 | 0810 | — | 0830 |
| § Southsea, The Circle (SE-bound) | 1851 | 1911 | 1941 | 2011 | 2041 | 2056 | 2141 | 2241 | 2356 | 0631 | 0651 | 0711 | 0731 | 0751 | 0811 | — | 0831 |
| § Southsea, The Strand (SE-bound) | 1852 | 1912 | 1942 | 2012 | 2042 | 2057 | 2142 | 2242 | 2357 | 0632 | 0652 | 0712 | 0732 | 0752 | 0812 | — | 0832 |
| § Southsea, Clarendon Road (S-bound) | 1853 | 1913 | 1943 | 2013 | 2043 | 2058 | 2143 | 2243 | 2358 | 0633 | 0653 | 0713 | 0733 | 0753 | 0813 | — | 0833 |

Timetable valid from 20/09/2020 until further notice.

Direction of stops: where shown (eg: W-bound) this is the compass direction towards which the bus is pointing when it stops

Bank Holidays

| | | | | | | | | | | | | | | | | | | |
|---|------|------|------|------|------|------|------|------|------|------|------|------|------|------|------|------|------|------|
| Fareham, Bus Station (Stop D) | 0740 | 0800 | 0820 | 0840 | 0900 | 0920 | 0940 | 1000 | 1020 | 1040 | 1100 | 1120 | 1140 | 1200 | 1220 | 1240 | 1300 | 1320 |
| § Wallington, Bath Lane (Stop W opp Bath Lane) | 0742 | 0802 | 0822 | 0842 | 0902 | 0922 | 0942 | 1002 | 1022 | 1042 | 1102 | 1122 | 1142 | 1202 | 1222 | 1242 | 1302 | 1322 |
| § Wallington, nr Delme Arms | 0744 | 0804 | 0824 | 0844 | 0904 | 0924 | 0944 | 1004 | 1024 | 1044 | 1104 | 1124 | 1144 | 1204 | 1224 | 1244 | 1304 | 1324 |
| § Portchester, Birdwood Grove (SE-bound) | 0745 | 0805 | 0825 | 0845 | 0905 | 0925 | 0945 | 1005 | 1025 | 1045 | 1105 | 1125 | 1145 | 1205 | 1225 | 1245 | 1305 | 1325 |
| § Portchester, The Thicket (E-bound) | 0746 | 0806 | 0826 | 0846 | 0906 | 0926 | 0946 | 1006 | 1026 | 1046 | 1106 | 1126 | 1146 | 1206 | 1226 | 1246 | 1306 | 1326 |
| § Portchester, opp Beaulieu Avenue | 0747 | 0807 | 0827 | 0847 | 0907 | 0927 | 0947 | 1007 | 1027 | 1047 | 1107 | 1127 | 1147 | 1207 | 1227 | 1247 | 1307 | 1327 |
| Portchester, The Seagull (SE-bound) | 0748 | 0808 | 0828 | 0848 | 0908 | 0928 | 0948 | 1008 | 1028 | 1048 | 1108 | 1128 | 1148 | 1208 | 1228 | 1248 | 1308 | 1328 |
| § Portchester, opp Cranleigh Road | 0749 | 0809 | 0829 | 0849 | 0909 | 0929 | 0949 | 1009 | 1029 | 1049 | 1109 | 1129 | 1149 | 1209 | 1229 | 1249 | 1309 | 1329 |
| § Portchester, Westlands Grove (SE-bound) | 0750 | 0810 | 0830 | 0850 | 0910 | 0930 | 0950 | 1010 | 1030 | 1050 | 1110 | 1130 | 1150 | 1210 | 1230 | 1250 | 1310 | 1330 |
| § Portchester, Marina Grove (E-bound) | 0751 | 0811 | 0831 | 0851 | 0911 | 0931 | 0951 | 1011 | 1031 | 1051 | 1111 | 1131 | 1151 | 1211 | 1231 | 1251 | 1311 | 1331 |
| § Portchester, opp Neville Avenue | 0752 | 0812 | 0832 | 0852 | 0912 | 0932 | 0952 | 1012 | 1032 | 1052 | 1112 | 1132 | 1152 | 1212 | 1232 | 1252 | 1312 | 1332 |
| § Portchester, o/s White Hart Co-Op | 0753 | 0813 | 0833 | 0853 | 0913 | 0933 | 0953 | 1013 | 1033 | 1053 | 1113 | 1133 | 1153 | 1213 | 1233 | 1253 | 1313 | 1333 |
| Portchester, Precinct (NW-bound) | 0755 | 0815 | 0835 | 0855 | 0915 | 0935 | 0955 | 1015 | 1035 | 1055 | 1115 | 1135 | 1155 | 1215 | 1235 | 1255 | 1315 | 1335 |
| § Portchester, Station Road (N-bound) | 0755 | 0815 | 0835 | 0855 | 0915 | 0935 | 0955 | 1015 | 1035 | 1055 | 1115 | 1135 | 1155 | 1215 | 1235 | 1255 | 1315 | 1335 |
| § Portchester, Portsview Gardens (E-bound) | 0756 | 0816 | 0836 | 0856 | 0916 | 0936 | 0956 | 1016 | 1036 | 1056 | 1116 | 1136 | 1156 | 1216 | 1236 | 1256 | 1316 | 1336 |
| § Portchester, Mountview Avenue (E-bound) | 0757 | 0817 | 0837 | 0857 | 0917 | 0937 | 0957 | 1017 | 1037 | 1057 | 1117 | 1137 | 1157 | 1217 | 1237 | 1257 | 1317 | 1337 |
| § Paulsgrove, Rowland Road (E-bound) | 0758 | 0818 | 0838 | 0858 | 0918 | 0938 | 0958 | 1018 | 1038 | 1058 | 1118 | 1138 | 1158 | 1218 | 1238 | 1258 | 1318 | 1338 |
| § Paulsgrove, Truro Road (E-bound) | 0759 | 0819 | 0839 | 0859 | 0919 | 0939 | 0959 | 1019 | 1039 | 1059 | 1119 | 1139 | 1159 | 1219 | 1239 | 1259 | 1319 | 1339 |
| § Paulsgrove, Pendennis Road (E-bound) | 0759 | 0819 | 0839 | 0859 | 0919 | 0939 | 0959 | 1019 | 1039 | 1059 | 1119 | 1139 | 1159 | 1219 | 1239 | 1259 | 1319 | 1339 |
| § Paulsgrove, Bodmin Road (E-bound) | 0800 | 0820 | 0840 | 0900 | 0920 | 0940 | 1000 | 1020 | 1040 | 1100 | 1120 | 1140 | 1200 | 1220 | 1240 | 1300 | 1320 | 1340 |
| § Paulsgrove, Woofferton Road (NE-bound) | 0801 | 0821 | 0841 | 0901 | 0921 | 0941 | 1001 | 1021 | 1041 | 1101 | 1121 | 1141 | 1201 | 1221 | 1241 | 1301 | 1321 | 1341 |
| § Paulsgrove, Nailsworth Road (E-bound) | 0802 | 0822 | 0842 | 0902 | 0922 | 0942 | 1002 | 1022 | 1042 | 1102 | 1122 | 1142 | 1202 | 1222 | 1242 | 1302 | 1322 | 1342 |
| Paulsgrove, Allaway Avenue Shops (E-bound) | 0803 | 0823 | 0843 | 0903 | 0923 | 0943 | 1003 | 1023 | 1043 | 1103 | 1123 | 1143 | 1203 | 1223 | 1243 | 1303 | 1323 | 1343 |
| § Paulsgrove, Walford Road (NE-bound) | 0803 | 0823 | 0843 | 0903 | 0923 | 0943 | 1003 | 1023 | 1043 | 1103 | 1123 | 1143 | 1203 | 1223 | 1243 | 1303 | 1323 | 1343 |
| § Paulsgrove, Beehive Terrace (E-bound) | 0804 | 0824 | 0844 | 0904 | 0924 | 0944 | 1004 | 1024 | 1044 | 1104 | 1124 | 1144 | 1204 | 1224 | 1244 | 1304 | 1324 | 1344 |
| § Paulsgrove, Blakemere Crescent (E-bound) | 0805 | 0825 | 0845 | 0905 | 0925 | 0945 | 1005 | 1025 | 1045 | 1105 | 1125 | 1145 | 1205 | 1225 | 1245 | 1305 | 1325 | 1345 |
| § Wymering, Harleston Road (E-bound) | 0806 | 0826 | 0846 | 0906 | 0926 | 0946 | 1006 | 1026 | 1046 | 1106 | 1126 | 1146 | 1206 | 1226 | 1246 | 1306 | 1326 | 1346 |
| § Wymering, Mablethorpe Road (E-bound) | 0807 | 0827 | 0847 | 0907 | 0927 | 0947 | 1007 | 1027 | 1047 | 1107 | 1127 | 1147 | 1207 | 1227 | 1247 | 1307 | 1327 | 1347 |
| § Wymering, Boston Road (E-bound) | 0808 | 0828 | 0848 | 0908 | 0928 | 0948 | 1008 | 1028 | 1048 | 1108 | 1128 | 1148 | 1208 | 1228 | 1248 | 1308 | 1328 | 1348 |
| § QA Hospital, Sevenoaks Road (Stand N) | 0808 | 0828 | 0848 | 0908 | 0928 | 0948 | 1008 | 1028 | 1048 | 1108 | 1128 | 1148 | 1208 | 1228 | 1248 | 1308 | 1328 | 1348 |
| QA Hospital, QA Hospital Main (Stop F) | 0810 | 0830 | 0850 | 0910 | 0930 | 0950 | 1010 | 1030 | 1050 | 1110 | 1130 | 1150 | 1210 | 1230 | 1250 | 1310 | 1330 | 1350 |
| § QA Hospital, First Avenue (Stand K) | 0811 | 0831 | 0851 | 0911 | 0931 | 0951 | 1011 | 1031 | 1051 | 1111 | 1131 | 1151 | 1211 | 1231 | 1251 | 1311 | 1331 | 1351 |
| Cosham, Health Centre (Stop F) | 0813 | 0833 | 0853 | 0913 | 0933 | 0953 | 1013 | 1033 | 1053 | 1113 | 1133 | 1153 | 1213 | 1233 | 1253 | 1313 | 1333 | 1353 |
| § Cosham, Cosham Interchange (Stop C) | 0814 | 0834 | 0854 | 0914 | 0934 | 0954 | 1014 | 1034 | 1054 | 1114 | 1134 | 1154 | 1214 | 1234 | 1254 | 1314 | 1334 | 1354 |
| § Cosham, Highbury Buildings (Stand D) | 0814 | 0834 | 0854 | 0914 | 0934 | 0954 | 1014 | 1034 | 1054 | 1114 | 1134 | 1154 | 1214 | 1234 | 1254 | 1314 | 1334 | 1354 |
| § Cosham, Donaldson Road (SW-bound) | 0815 | 0835 | 0855 | 0915 | 0935 | 0955 | 1015 | 1035 | 1055 | 1115 | 1135 | 1155 | 1215 | 1235 | 1255 | 1315 | 1335 | 1355 |
| Hilsea, Hilsea Lido (Stop F) | 0817 | 0837 | 0857 | 0917 | 0937 | 0957 | 1017 | 1037 | 1057 | 1117 | 1137 | 1157 | 1217 | 1237 | 1257 | 1317 | 1337 | 1357 |
| § Hilsea, Coach and Horses (SE-bound) | 0817 | 0837 | 0857 | 0917 | 0937 | 0957 | 1017 | 1037 | 1057 | 1117 | 1137 | 1157 | 1217 | 1237 | 1257 | 1317 | 1337 | 1357 |
| § Hilsea, Old London Road (SW-bound) | 0818 | 0838 | 0858 | 0918 | 0938 | 0958 | 1018 | 1038 | 1058 | 1118 | 1138 | 1158 | 1218 | 1238 | 1258 | 1318 | 1338 | 1358 |
| § Hilsea, Beechwood Road (SW-bound) | 0819 | 0839 | 0859 | 0919 | 0939 | 0959 | 1019 | 1039 | 1059 | 1119 | 1139 | 1159 | 1219 | 1239 | 1259 | 1319 | 1339 | 1359 |
| § North End, Merrivale Road (SW-bound) | 0820 | 0840 | 0900 | 0920 | 0940 | 1000 | 1020 | 1040 | 1100 | 1120 | 1140 | 1200 | 1220 | 1240 | 1300 | 1320 | 1340 | 1400 |
| § North End, Ophir Road (S-bound) | 0820 | 0840 | 0900 | 0920 | 0940 | 1000 | 1020 | 1040 | 1100 | 1120 | 1140 | 1200 | 1220 | 1240 | 1300 | 1320 | 1340 | 1400 |
| § North End, Mayfield Road (S-bound) | 0822 | 0842 | 0902 | 0922 | 0942 | 1002 | 1022 | 1042 | 1102 | 1122 | 1142 | 1202 | 1222 | 1242 | 1302 | 1322 | 1342 | 1402 |
| North End, North End Junction (Stop F) | 0823 | 0843 | 0903 | 0923 | 0943 | 1003 | 1023 | 1043 | 1103 | 1123 | 1143 | 1203 | 1223 | 1243 | 1303 | 1323 | 1343 | 1403 |
| § Kingston, Kingston Crescent (S-bound) | 0825 | 0845 | 0905 | 0925 | 0945 | 1005 | 1025 | 1045 | 1105 | 1125 | 1145 | 1205 | 1225 | 1245 | 1305 | 1325 | 1345 | 1405 |
| § Kingston, Queens Road (SE-bound) | 0825 | 0845 | 0905 | 0925 | 0945 | 1005 | 1025 | 1045 | 1105 | 1125 | 1145 | 1205 | 1225 | 1245 | 1305 | 1325 | 1345 | 1405 |
| § Kingston, Hanway Road (S-bound) | 0827 | 0847 | 0907 | 0927 | 0947 | 1007 | 1027 | 1047 | 1107 | 1127 | 1147 | 1207 | 1227 | 1247 | 1307 | 1327 | 1347 | 1407 |
| Kingston, Fratton Road (W-bound) | 0829 | 0849 | 0909 | 0929 | 0949 | 1009 | 1029 | 1049 | 1109 | 1129 | 1149 | 1209 | 1229 | 1249 | 1309 | 1329 | 1349 | 1409 |
| § Landport, Clarendon Street (SW-bound) | 0830 | 0850 | 0910 | 0930 | 0950 | 1010 | 1030 | 1050 | 1110 | 1130 | 1150 | 1210 | 1230 | 1250 | 1310 | 1330 | 1350 | 1410 |
| § City Centre, Cornmill Street (Stop V) | 0831 | 0851 | 0911 | 0931 | 0951 | 1011 | 1031 | 1051 | 1111 | 1131 | 1151 | 1211 | 1231 | 1251 | 1311 | 1331 | 1351 | 1411 |
| § Landport, St Agatha's (Stop U) | 0832 | 0852 | 0912 | 0932 | 0952 | 1012 | 1032 | 1052 | 1112 | 1132 | 1152 | 1212 | 1232 | 1252 | 1312 | 1332 | 1352 | 1412 |
| City Centre, City Shops South (Stop G) | 0836 | 0856 | 0916 | 0936 | 0956 | 1016 | 1036 | 1056 | 1116 | 1136 | 1156 | 1216 | 1236 | 1256 | 1316 | 1336 | 1356 | 1416 |
| § Portsea, HMS Nelson (W-bound) | 0837 | 0857 | 0917 | 0937 | 0957 | 1017 | 1037 | 1057 | 1117 | 1137 | 1157 | 1217 | 1237 | 1257 | 1317 | 1337 | 1357 | 1417 |
| § Portsea, Curzon Howe Road (W-bound) | 0838 | 0858 | 0918 | 0938 | 0958 | 1018 | 1038 | 1058 | 1118 | 1138 | 1158 | 1218 | 1238 | 1258 | 1318 | 1338 | 1358 | 1418 |
| Portsmouth, The Hard Interchange (Stand M) | 0840 | 0900 | 0920 | 0940 | 1000 | 1020 | 1040 | 1100 | 1120 | 1140 | 1200 | 1220 | 1240 | 1300 | 1320 | 1340 | 1400 | 1420 |
| § Portsea, St Georges Square (SE-bound) | 0840 | 0900 | 0920 | 0940 | 1000 | 1020 | 1040 | 1100 | 1120 | 1140 | 1200 | 1220 | 1240 | 1300 | 1320 | 1340 | 1400 | 1420 |
| § Old Portsmouth, Gunwharf Quays (S-bound) | 0841 | 0901 | 0921 | 0941 | 1001 | 1021 | 1041 | 1101 | 1121 | 1141 | 1201 | 1221 | 1241 | 1301 | 1321 | 1341 | 1401 | 1421 |
| § Old Portsmouth, Cambridge Junction (SE-bound) | 0842 | 0902 | 0922 | 0942 | 1002 | 1022 | 1042 | 1102 | 1122 | 1142 | 1202 | 1222 | 1242 | 1302 | 1322 | 1342 | 1402 | 1422 |
| § Southsea, Kings Road Junction (E-bound) | 0844 | 0904 | 0924 | 0944 | 1004 | 1024 | 1044 | 1104 | 1124 | 1144 | 1204 | 1224 | 1244 | 1304 | 1324 | 1344 | 1404 | 1424 |
| § Southsea, Green Road (E-bound) | 0845 | 0905 | 09 | | | | | | | | | | | | | | | |

Timetable valid from 20/09/2020 until further notice.

Direction of stops: where shown (eg: W-bound) this is the compass direction towards which the bus is pointing when it stops

Bank Holidays

| | | | | | | | | | | | | | | | | | | |
|---|------|------|------|------|------|------|------|------|------|------|------|------|------|------|------|------|------|------|
| Fareham, Bus Station (Stop D) | 1340 | 1400 | 1420 | 1440 | 1500 | 1520 | 1540 | 1600 | 1620 | 1640 | 1700 | 1720 | 1740 | 1800 | 1830 | 1900 | 1930 | — |
| § Wallington, Bath Lane (Stop W opp Bath Lane) | 1342 | 1402 | 1422 | 1442 | 1502 | 1522 | 1542 | 1602 | 1622 | 1642 | 1702 | 1722 | 1742 | 1802 | 1832 | 1902 | 1932 | — |
| § Wallington, nr Delme Arms | 1344 | 1404 | 1424 | 1444 | 1504 | 1524 | 1544 | 1604 | 1624 | 1644 | 1704 | 1724 | 1744 | 1804 | 1834 | 1904 | 1934 | — |
| § Portchester, Birdwood Grove (SE-bound) | 1345 | 1405 | 1425 | 1445 | 1505 | 1525 | 1545 | 1605 | 1625 | 1645 | 1705 | 1725 | 1745 | 1805 | 1835 | 1905 | 1935 | — |
| § Portchester, The Thicket (E-bound) | 1346 | 1406 | 1426 | 1446 | 1506 | 1526 | 1546 | 1606 | 1626 | 1646 | 1706 | 1726 | 1746 | 1806 | 1836 | 1906 | 1936 | — |
| § Portchester, opp Beaulieu Avenue | 1347 | 1407 | 1427 | 1447 | 1507 | 1527 | 1547 | 1607 | 1627 | 1647 | 1707 | 1727 | 1747 | 1807 | 1837 | 1907 | 1937 | — |
| Portchester, The Seagull (SE-bound) | 1348 | 1408 | 1428 | 1448 | 1508 | 1528 | 1548 | 1608 | 1628 | 1648 | 1708 | 1728 | 1748 | 1808 | 1838 | 1908 | 1938 | — |
| § Portchester, opp Cranleigh Road | 1349 | 1409 | 1429 | 1449 | 1509 | 1529 | 1549 | 1609 | 1629 | 1649 | 1709 | 1729 | 1749 | 1809 | 1839 | 1909 | 1939 | — |
| § Portchester, Westlands Grove (SE-bound) | 1350 | 1410 | 1430 | 1450 | 1510 | 1530 | 1550 | 1610 | 1630 | 1650 | 1710 | 1730 | 1750 | 1810 | 1840 | 1910 | 1940 | — |
| § Portchester, Marina Grove (E-bound) | 1351 | 1411 | 1431 | 1451 | 1511 | 1531 | 1551 | 1611 | 1631 | 1651 | 1711 | 1731 | 1751 | 1811 | 1841 | 1911 | 1941 | — |
| § Portchester, opp Neville Avenue | 1352 | 1412 | 1432 | 1452 | 1512 | 1532 | 1552 | 1612 | 1632 | 1652 | 1712 | 1732 | 1752 | 1812 | 1842 | 1912 | 1942 | — |
| § Portchester, o/s White Hart Co-Op | 1353 | 1413 | 1433 | 1453 | 1513 | 1533 | 1553 | 1613 | 1633 | 1653 | 1713 | 1733 | 1753 | 1813 | 1843 | 1913 | 1943 | — |
| Portchester, Precinct (NW-bound) | 1355 | 1415 | 1435 | 1455 | 1515 | 1535 | 1555 | 1615 | 1635 | 1655 | 1715 | 1735 | 1755 | 1815 | 1845 | 1915 | 1945 | — |
| § Portchester, Station Road (N-bound) | 1355 | 1415 | 1435 | 1455 | 1515 | 1535 | 1555 | 1615 | 1635 | 1655 | 1715 | 1735 | 1755 | 1815 | 1845 | 1915 | 1945 | — |
| § Portchester, Portsview Gardens (E-bound) | 1356 | 1416 | 1436 | 1456 | 1516 | 1536 | 1556 | 1616 | 1636 | 1656 | 1716 | 1736 | 1756 | 1816 | 1846 | 1916 | 1946 | — |
| § Portchester, Mountview Avenue (E-bound) | 1357 | 1417 | 1437 | 1457 | 1517 | 1537 | 1557 | 1617 | 1637 | 1657 | 1717 | 1737 | 1757 | 1817 | 1847 | 1917 | 1947 | — |
| § Paulsgrove, Rowland Road (E-bound) | 1358 | 1418 | 1438 | 1458 | 1518 | 1538 | 1558 | 1618 | 1638 | 1658 | 1718 | 1738 | 1758 | 1818 | 1848 | 1918 | 1948 | — |
| § Paulsgrove, Truro Road (E-bound) | 1359 | 1419 | 1439 | 1459 | 1519 | 1539 | 1559 | 1619 | 1639 | 1659 | 1719 | 1739 | 1759 | 1819 | 1849 | 1919 | 1949 | — |
| § Paulsgrove, Pendennis Road (E-bound) | 1359 | 1419 | 1439 | 1459 | 1519 | 1539 | 1559 | 1619 | 1639 | 1659 | 1719 | 1739 | 1759 | 1819 | 1849 | 1919 | 1949 | — |
| § Paulsgrove, Bodmin Road (E-bound) | 1400 | 1420 | 1440 | 1500 | 1520 | 1540 | 1600 | 1620 | 1640 | 1700 | 1720 | 1740 | 1800 | 1820 | 1850 | 1920 | 1950 | — |
| § Paulsgrove, Woofferton Road (NE-bound) | 1401 | 1421 | 1441 | 1501 | 1521 | 1541 | 1601 | 1621 | 1641 | 1701 | 1721 | 1741 | 1801 | 1821 | 1851 | 1921 | 1951 | — |
| § Paulsgrove, Nailsworth Road (E-bound) | 1402 | 1422 | 1442 | 1502 | 1522 | 1542 | 1602 | 1622 | 1642 | 1702 | 1722 | 1742 | 1802 | 1822 | 1852 | 1922 | 1952 | — |
| Paulsgrove, Allaway Avenue Shops (E-bound) | 1403 | 1423 | 1443 | 1503 | 1523 | 1543 | 1603 | 1623 | 1643 | 1703 | 1723 | 1743 | 1803 | 1823 | 1853 | 1923 | 1953 | — |
| § Paulsgrove, Walford Road (NE-bound) | 1403 | 1423 | 1443 | 1503 | 1523 | 1543 | 1603 | 1623 | 1643 | 1703 | 1723 | 1743 | 1803 | 1823 | 1853 | 1923 | 1953 | — |
| § Paulsgrove, Beehive Terrace (E-bound) | 1404 | 1424 | 1444 | 1504 | 1524 | 1544 | 1604 | 1624 | 1644 | 1704 | 1724 | 1744 | 1804 | 1824 | 1854 | 1924 | 1954 | — |
| § Paulsgrove, Blakemere Crescent (E-bound) | 1405 | 1425 | 1445 | 1505 | 1525 | 1545 | 1605 | 1625 | 1645 | 1705 | 1725 | 1745 | 1805 | 1825 | 1855 | 1925 | 1955 | — |
| § Wymering, Harleston Road (E-bound) | 1406 | 1426 | 1446 | 1506 | 1526 | 1546 | 1606 | 1626 | 1646 | 1706 | 1726 | 1746 | 1806 | 1826 | 1856 | 1926 | 1956 | — |
| § Wymering, Mablethorpe Road (E-bound) | 1407 | 1427 | 1447 | 1507 | 1527 | 1547 | 1607 | 1627 | 1647 | 1707 | 1727 | 1747 | 1807 | 1827 | 1857 | 1927 | 1957 | — |
| § Wymering, Boston Road (E-bound) | 1408 | 1428 | 1448 | 1508 | 1528 | 1548 | 1608 | 1628 | 1648 | 1708 | 1728 | 1748 | 1808 | 1828 | 1858 | 1928 | 1958 | — |
| § QA Hospital, Sevenoaks Road (Stand N) | 1408 | 1428 | 1448 | 1508 | 1528 | 1548 | 1608 | 1628 | 1648 | 1708 | 1728 | 1748 | 1808 | 1828 | 1858 | 1928 | 1958 | — |
| QA Hospital, QA Hospital Main (Stop F) | 1410 | 1430 | 1450 | 1510 | 1530 | 1550 | 1610 | 1630 | 1650 | 1710 | 1730 | 1750 | 1810 | 1830 | 1900 | 1930 | 2000 | 2015 |
| § QA Hospital, First Avenue (Stand K) | 1411 | 1431 | 1451 | 1511 | 1531 | 1551 | 1611 | 1631 | 1651 | 1711 | 1731 | 1751 | 1811 | 1831 | 1901 | 1931 | 2001 | 2016 |
| Cosham, Health Centre (Stop F) | 1413 | 1433 | 1453 | 1513 | 1533 | 1553 | 1613 | 1633 | 1653 | 1713 | 1733 | 1753 | 1813 | 1833 | 1903 | 1933 | 2003 | 2018 |
| § Cosham, Cosham Interchange (Stop C) | 1414 | 1434 | 1454 | 1514 | 1534 | 1554 | 1614 | 1634 | 1654 | 1714 | 1734 | 1754 | 1814 | 1834 | 1904 | 1934 | 2004 | 2019 |
| § Cosham, Highbury Buildings (Stand D) | 1414 | 1434 | 1454 | 1514 | 1534 | 1554 | 1614 | 1634 | 1654 | 1714 | 1734 | 1754 | 1814 | 1834 | 1904 | 1934 | 2004 | 2019 |
| § Cosham, Donaldson Road (SW-bound) | 1415 | 1435 | 1455 | 1515 | 1535 | 1555 | 1615 | 1635 | 1655 | 1715 | 1735 | 1755 | 1815 | 1835 | 1905 | 1935 | 2005 | 2020 |
| Hilsea, Hilsea Lido (Stop F) | 1417 | 1437 | 1457 | 1517 | 1537 | 1557 | 1617 | 1637 | 1657 | 1717 | 1737 | 1757 | 1817 | 1837 | 1907 | 1937 | 2007 | 2022 |
| § Hilsea, Coach and Horses (SE-bound) | 1417 | 1437 | 1457 | 1517 | 1537 | 1557 | 1617 | 1637 | 1657 | 1717 | 1737 | 1757 | 1817 | 1837 | 1907 | 1937 | 2007 | 2022 |
| § Hilsea, Old London Road (SW-bound) | 1418 | 1438 | 1458 | 1518 | 1538 | 1558 | 1618 | 1638 | 1658 | 1718 | 1738 | 1758 | 1818 | 1838 | 1908 | 1938 | 2008 | 2023 |
| § Hilsea, Beechwood Road (SW-bound) | 1419 | 1439 | 1459 | 1519 | 1539 | 1559 | 1619 | 1639 | 1659 | 1719 | 1739 | 1759 | 1819 | 1839 | 1909 | 1939 | 2009 | 2024 |
| § North End, Merrivale Road (SW-bound) | 1420 | 1440 | 1500 | 1520 | 1540 | 1600 | 1620 | 1640 | 1700 | 1720 | 1740 | 1800 | 1820 | 1840 | 1910 | 1940 | 2010 | 2025 |
| § North End, Ophir Road (S-bound) | 1420 | 1440 | 1500 | 1520 | 1540 | 1600 | 1620 | 1640 | 1700 | 1720 | 1740 | 1800 | 1820 | 1840 | 1910 | 1940 | 2010 | 2025 |
| § North End, Mayfield Road (S-bound) | 1422 | 1442 | 1502 | 1522 | 1542 | 1602 | 1622 | 1642 | 1702 | 1722 | 1742 | 1802 | 1822 | 1842 | 1912 | 1942 | 2012 | 2027 |
| North End, North End Junction (Stop F) | 1423 | 1443 | 1503 | 1523 | 1543 | 1603 | 1623 | 1643 | 1703 | 1723 | 1743 | 1803 | 1823 | 1843 | 1913 | 1943 | 2013 | 2028 |
| § Kingston, Kingston Crescent (S-bound) | 1425 | 1445 | 1505 | 1525 | 1545 | 1605 | 1625 | 1645 | 1705 | 1725 | 1745 | 1805 | 1825 | 1845 | 1915 | 1945 | 2015 | 2030 |
| § Kingston, Queens Road (SE-bound) | 1425 | 1445 | 1505 | 1525 | 1545 | 1605 | 1625 | 1645 | 1705 | 1725 | 1745 | 1805 | 1825 | 1845 | 1915 | 1945 | 2015 | 2030 |
| § Kingston, Hanway Road (S-bound) | 1427 | 1447 | 1507 | 1527 | 1547 | 1607 | 1627 | 1647 | 1707 | 1727 | 1747 | 1807 | 1827 | 1847 | 1917 | 1947 | 2017 | 2032 |
| Kingston, Fratton Road (W-bound) | 1429 | 1449 | 1509 | 1529 | 1549 | 1609 | 1629 | 1649 | 1709 | 1729 | 1749 | 1809 | 1829 | 1849 | 1919 | 1949 | 2019 | 2034 |
| § Landport, Clarendon Street (SW-bound) | 1430 | 1450 | 1510 | 1530 | 1550 | 1610 | 1630 | 1650 | 1710 | 1730 | 1750 | 1810 | 1830 | 1850 | 1920 | 1950 | 2020 | 2035 |
| § City Centre, Cornmill Street (Stop V) | 1431 | 1451 | 1511 | 1531 | 1551 | 1611 | 1631 | 1651 | 1711 | 1731 | 1751 | 1811 | 1831 | 1851 | 1921 | 1951 | 2021 | 2036 |
| § Landport, St Agatha's (Stop U) | 1432 | 1452 | 1512 | 1532 | 1552 | 1612 | 1632 | 1652 | 1712 | 1732 | 1752 | 1812 | 1832 | 1852 | 1922 | 1952 | 2022 | 2037 |
| City Centre, City Shops South (Stop G) | 1436 | 1456 | 1516 | 1536 | 1556 | 1616 | 1636 | 1656 | 1716 | 1736 | 1756 | 1816 | 1836 | 1856 | 1926 | 1956 | 2026 | 2041 |
| § Portsea, HMS Nelson (W-bound) | 1437 | 1457 | 1517 | 1537 | 1557 | 1617 | 1637 | 1657 | 1717 | 1737 | 1757 | 1817 | 1837 | 1857 | 1927 | 1957 | 2027 | 2042 |
| § Portsea, Curzon Howe Road (W-bound) | 1438 | 1458 | 1518 | 1538 | 1558 | 1618 | 1638 | 1658 | 1718 | 1738 | 1758 | 1818 | 1838 | 1858 | 1928 | 1958 | 2028 | 2043 |
| Portsmouth, The Hard Interchange (Stand M) | 1440 | 1500 | 1520 | 1540 | 1600 | 1620 | 1640 | 1700 | 1720 | 1740 | 1800 | 1820 | 1840 | 1900 | 1930 | 2000 | 2030 | 2045 |
| § Portsea, St Georges Square (SE-bound) | 1440 | 1500 | 1520 | 1540 | 1600 | 1620 | 1640 | 1700 | 1720 | 1740 | 1800 | 1820 | 1840 | 1900 | 1930 | 2000 | 2030 | 2045 |
| § Old Portsmouth, Gunwharf Quays (S-bound) | 1441 | 1501 | 1521 | 1541 | 1601 | 1621 | 1641 | 1701 | 1721 | 1741 | 1801 | 1821 | 1841 | 1901 | 1931 | 2001 | 2031 | 2046 |
| § Old Portsmouth, Cambridge Junction (SE-bound) | 1442 | 1502 | 1522 | 1542 | 1602 | 1622 | 1642 | 1702 | 1722 | 1742 | 1802 | 1822 | 1842 | 1902 | 1932 | 2002 | 2032 | 2047 |
| § Southsea, Kings Road Junction (E-bound) | 1444 | 1504 | 1524 | 1544 | 1604 | 1624 | 1644 | 1704 | 1724 | 1744 | 1804 | 1824 | 1844 | 1904 | 1934 | 2004 | 2034 | 2049 |
| § Southsea, Green Road (E-bound) | 1445 | 1505 | 1525 | 1545 | 1605 | 1625 | 1645 | 1705 | 1725 | 1745 | 1805 | 182 | | | | | | |

Timetable valid from 20/09/2020 until further notice.

Direction of stops: where shown (eg: W-bound) this is the compass direction towards which the bus is pointing when it stops

Bank Holidays

| | | | |
|---|-------------|-------------|-------------|
| Fareham, Bus Station (Stop D) | 2030 | — | — |
| § Wallington, Bath Lane (Stop W opp Bath Lane) | 2032 | — | — |
| § Wallington, nr Delme Arms | 2034 | — | — |
| § Portchester, Birdwood Grove (SE-bound) | 2035 | — | — |
| § Portchester, The Thicket (E-bound) | 2036 | — | — |
| § Portchester, opp Beaulieu Avenue | 2037 | — | — |
| Portchester, The Seagull (SE-bound) | 2038 | — | — |
| § Portchester, opp Cranleigh Road | 2039 | — | — |
| § Portchester, Westlands Grove (SE-bound) | 2040 | — | — |
| § Portchester, Marina Grove (E-bound) | 2041 | — | — |
| § Portchester, opp Neville Avenue | 2042 | — | — |
| § Portchester, o/s White Hart Co-Op | 2043 | — | — |
| Portchester, Precinct (NW-bound) | 2045 | — | — |
| § Portchester, Station Road (N-bound) | 2045 | — | — |
| § Portchester, Portsview Gardens (E-bound) | 2046 | — | — |
| § Portchester, Mountview Avenue (E-bound) | 2047 | — | — |
| § Paulsgrove, Rowland Road (E-bound) | 2048 | — | — |
| § Paulsgrove, Truro Road (E-bound) | 2049 | — | — |
| § Paulsgrove, Pendennis Road (E-bound) | 2049 | — | — |
| § Paulsgrove, Bodmin Road (E-bound) | 2050 | — | — |
| § Paulsgrove, Woofferton Road (NE-bound) | 2051 | — | — |
| § Paulsgrove, Nailsworth Road (E-bound) | 2052 | — | — |
| Paulsgrove, Allaway Avenue Shops (E-bound) | 2053 | — | — |
| § Paulsgrove, Walford Road (NE-bound) | 2053 | — | — |
| § Paulsgrove, Beehive Terrace (E-bound) | 2054 | — | — |
| § Paulsgrove, Blakemere Crescent (E-bound) | 2055 | — | — |
| § Wymering, Harleston Road (E-bound) | 2056 | — | — |
| § Wymering, Mablethorpe Road (E-bound) | 2057 | — | — |
| § Wymering, Boston Road (E-bound) | 2058 | — | — |
| § QA Hospital, Sevenoaks Road (Stand N) | 2058 | — | — |
| QA Hospital, QA Hospital Main (Stop F) | 2100 | 2200 | 2315 |
| § QA Hospital, First Avenue (Stand K) | 2101 | 2201 | 2316 |
| Cosham, Health Centre (Stop F) | 2103 | 2203 | 2318 |
| § Cosham, Cosham Interchange (Stop C) | 2104 | 2204 | 2319 |
| § Cosham, Highbury Buildings (Stand D) | 2104 | 2204 | 2319 |
| § Cosham, Donaldson Road (SW-bound) | 2105 | 2205 | 2320 |
| Hilsea, Hilsea Lido (Stop F) | 2107 | 2207 | 2322 |
| § Hilsea, Coach and Horses (SE-bound) | 2107 | 2207 | 2322 |
| § Hilsea, Old London Road (SW-bound) | 2108 | 2208 | 2323 |
| § Hilsea, Beechwood Road (SW-bound) | 2109 | 2209 | 2324 |
| § North End, Merrivale Road (SW-bound) | 2110 | 2210 | 2325 |
| § North End, Ophir Road (S-bound) | 2110 | 2210 | 2325 |
| § North End, Mayfield Road (S-bound) | 2112 | 2212 | 2327 |
| North End, North End Junction (Stop F) | 2113 | 2213 | 2328 |
| § Kingston, Kingston Crescent (S-bound) | 2115 | 2215 | 2330 |
| § Kingston, Queens Road (SE-bound) | 2115 | 2215 | 2330 |
| § Kingston, Hanway Road (S-bound) | 2117 | 2217 | 2332 |
| Kingston, Fratton Road (W-bound) | 2119 | 2219 | 2334 |
| § Landport, Clarendon Street (SW-bound) | 2120 | 2220 | 2335 |
| § City Centre, Cornmill Street (Stop V) | 2121 | 2221 | 2336 |
| § Landport, St Agatha's (Stop U) | 2122 | 2222 | 2337 |
| City Centre, City Shops South (Stop G) | 2126 | 2226 | 2341 |
| § Portsea, HMS Nelson (W-bound) | 2127 | 2227 | 2342 |
| § Portsea, Curzon Howe Road (W-bound) | 2128 | 2228 | 2343 |
| Portsmouth, The Hard Interchange (Stand M) | 2130 | 2230 | 2345 |
| § Portsea, St Georges Square (SE-bound) | 2130 | 2230 | 2345 |
| § Old Portsmouth, Gunwharf Quays (S-bound) | 2131 | 2231 | 2346 |
| § Old Portsmouth, Cambridge Junction (SE-bound) | 2132 | 2232 | 2347 |
| § Southsea, Kings Road Junction (E-bound) | 2134 | 2234 | 2349 |
| § Southsea, Green Road (E-bound) | 2135 | 2235 | 2350 |
| § Southsea, Friendship House (S-bound) | 2136 | 2236 | 2351 |
| § Southsea, St. Judes Church (W-bound) | 2137 | 2237 | 2352 |
| Southsea, Southsea Shops (Stop A) | 2140 | 2240 | 2355 |
| § Southsea, The Circle (SE-bound) | 2141 | 2241 | 2356 |
| § Southsea, The Strand (SE-bound) | 2142 | 2242 | 2357 |
| § Southsea, Clarendon Road (S-bound) | 2143 | 2243 | 2358 |
| Southsea, South Parade Pier (Stop A) | 2144 | 2244 | 2359 |

Notes: § - Time at this stop is indicative. You are advised to be at any stop several minutes before the times shown

Timetable valid from 20/09/2020 until further notice.

Direction of stops: where shown (eg: W-bound) this is the compass direction towards which the bus is pointing when it stops

Mondays to Fridays

| | | | | | | | | | | | | | | | | | | |
|---|------|------|------|------|------|------|------|------|------|------|------|------|------|------|------|------|------|------|
| Southsea, South Parade Pier (Stop E) | — | — | 0616 | 0636 | 0656 | 0716 | — | 0736 | 0746 | 0756 | 0806 | 0816 | 0826 | 0836 | 0846 | 0856 | 0906 | 0916 |
| § Southsea, Clarendon Road (N-bound) | — | — | 0616 | 0636 | 0656 | 0716 | — | 0736 | 0746 | 0756 | 0807 | 0817 | 0827 | 0837 | 0847 | 0857 | 0907 | 0917 |
| § Southsea, The Strand (NW-bound) | — | — | 0618 | 0638 | 0658 | 0718 | — | 0738 | 0748 | 0758 | 0808 | 0818 | 0828 | 0838 | 0848 | 0858 | 0908 | 0918 |
| § Southsea, The Circle (NW-bound) | — | — | 0619 | 0639 | 0659 | 0719 | — | 0739 | 0749 | 0759 | 0809 | 0819 | 0829 | 0839 | 0849 | 0859 | 0909 | 0919 |
| Southsea, Southsea Shops (Stop B) | — | — | 0620 | 0640 | 0700 | 0720 | — | 0740 | 0750 | 0800 | 0810 | 0820 | 0830 | 0840 | 0850 | 0900 | 0910 | 0920 |
| § Southsea, St. Judes Church (E-bound) | — | — | 0621 | 0641 | 0701 | 0721 | — | 0741 | 0751 | 0801 | 0811 | 0821 | 0831 | 0841 | 0851 | 0901 | 0911 | 0921 |
| § Southsea, Friendship House (N-bound) | — | — | 0622 | 0642 | 0702 | 0722 | — | 0742 | 0752 | 0802 | 0812 | 0822 | 0832 | 0842 | 0852 | 0902 | 0912 | 0922 |
| § Southsea, Green Road (W-bound) | — | — | 0624 | 0644 | 0704 | 0724 | — | 0744 | 0754 | 0803 | 0813 | 0823 | 0833 | 0843 | 0853 | 0903 | 0913 | 0923 |
| § Southsea, Kings Road Junction (W-bound) | — | — | 0625 | 0645 | 0705 | 0725 | — | 0745 | 0755 | 0805 | 0815 | 0825 | 0835 | 0845 | 0855 | 0905 | 0915 | 0925 |
| § Old Portsmouth, Cambridge Junction (NW-bound) | — | — | 0626 | 0646 | 0706 | 0726 | — | 0746 | 0756 | 0806 | 0816 | 0826 | 0836 | 0846 | 0856 | 0906 | 0916 | 0926 |
| § Old Portsmouth, Cambridge Junction (NW-bound) | — | — | 0627 | 0647 | 0707 | 0727 | — | 0747 | 0757 | 0807 | 0817 | 0827 | 0837 | 0847 | 0857 | 0907 | 0917 | 0927 |
| § Old Portsmouth, Gunwharf Quays (N-bound) | — | — | 0628 | 0648 | 0708 | 0728 | — | 0748 | 0758 | 0808 | 0818 | 0828 | 0838 | 0848 | 0858 | 0908 | 0918 | 0928 |
| Portsmouth, The Hard Interchange (Stand F) | 0550 | 0610 | 0630 | 0650 | 0710 | 0730 | 0740 | 0750 | 0800 | 0810 | 0820 | 0830 | 0840 | 0850 | 0900 | 0910 | 0920 | 0930 |
| § Portsea, Curzon Howe Road (E-bound) | 0551 | 0611 | 0631 | 0651 | 0711 | 0731 | 0741 | 0751 | 0802 | 0812 | 0822 | 0832 | 0842 | 0852 | 0902 | 0912 | 0922 | 0932 |
| § Portsea, HMS Nelson (E-bound) | 0552 | 0612 | 0632 | 0652 | 0712 | 0732 | 0742 | 0752 | 0804 | 0814 | 0824 | 0834 | 0844 | 0854 | 0904 | 0914 | 0924 | 0934 |
| City Centre, City Shops South (Stop E) | 0554 | 0614 | 0634 | 0654 | 0714 | 0734 | 0744 | 0754 | 0806 | 0816 | 0826 | 0836 | 0846 | 0856 | 0906 | 0916 | 0926 | 0936 |
| § City Centre, City Shops North (Stop Y) | 0557 | 0617 | 0637 | 0657 | 0717 | 0737 | 0747 | 0757 | 0808 | 0818 | 0828 | 0838 | 0848 | 0858 | 0908 | 0918 | 0928 | 0938 |
| § Landport, Clarendon Street (NE-bound) | 0559 | 0619 | 0639 | 0659 | 0719 | 0739 | 0749 | 0759 | 0810 | 0820 | 0830 | 0840 | 0850 | 0900 | 0910 | 0920 | 0930 | 0940 |
| Kingston, Fratton Road (E-bound) | 0600 | 0620 | 0640 | 0700 | 0720 | 0740 | 0750 | 0800 | 0812 | 0822 | 0832 | 0842 | 0852 | 0902 | 0912 | 0922 | 0932 | 0942 |
| § Kingston, Hanway Road (N-bound) | 0600 | 0620 | 0640 | 0700 | 0720 | 0740 | 0750 | 0801 | 0813 | 0823 | 0833 | 0843 | 0853 | 0903 | 0913 | 0923 | 0933 | 0943 |
| § Kingston, Queen's Road (NW-bound) | 0602 | 0622 | 0642 | 0702 | 0722 | 0742 | 0752 | 0803 | 0815 | 0825 | 0835 | 0845 | 0855 | 0905 | 0915 | 0925 | 0935 | 0945 |
| § Kingston, Kingston Crescent (N-bound) | 0603 | 0623 | 0643 | 0703 | 0723 | 0743 | 0753 | 0804 | 0816 | 0826 | 0836 | 0846 | 0856 | 0906 | 0916 | 0926 | 0936 | 0946 |
| North End, North End Junction (Stop E) | 0605 | 0625 | 0645 | 0705 | 0725 | 0745 | 0755 | 0806 | 0818 | 0828 | 0838 | 0848 | 0858 | 0908 | 0918 | 0928 | 0938 | 0948 |
| § North End, Mayfield Road (N-bound) | 0606 | 0626 | 0646 | 0706 | 0726 | 0746 | 0756 | 0806 | 0818 | 0828 | 0838 | 0848 | 0858 | 0908 | 0918 | 0928 | 0938 | 0948 |
| § North End, Ophir Road (N-bound) | 0607 | 0627 | 0647 | 0707 | 0727 | 0747 | 0757 | 0807 | 0819 | 0829 | 0839 | 0849 | 0859 | 0909 | 0919 | 0929 | 0939 | 0949 |
| § North End, Merrivale Road (NE-bound) | 0607 | 0627 | 0647 | 0707 | 0727 | 0747 | 0757 | 0808 | 0820 | 0830 | 0840 | 0850 | 0900 | 0910 | 0920 | 0930 | 0940 | 0950 |
| § Hilsea, Beechwood Road (NE-bound) | 0608 | 0628 | 0648 | 0708 | 0728 | 0748 | 0758 | 0809 | 0821 | 0831 | 0841 | 0851 | 0901 | 0911 | 0921 | 0931 | 0941 | 0951 |
| § Hilsea, Trafalgar School (N-bound) | 0609 | 0629 | 0649 | 0709 | 0729 | 0749 | 0759 | 0810 | 0822 | 0832 | 0842 | 0852 | 0902 | 0912 | 0922 | 0932 | 0942 | 0952 |
| § Hilsea, Coach and Horses (NW-bound) | 0609 | 0629 | 0649 | 0709 | 0729 | 0749 | 0759 | 0811 | 0823 | 0833 | 0843 | 0853 | 0903 | 0913 | 0923 | 0933 | 0943 | 0953 |
| Hilsea, Hilsea Lido (Stop A) | 0611 | 0631 | 0651 | 0711 | 0731 | 0751 | 0801 | 0812 | 0824 | 0834 | 0844 | 0854 | 0904 | 0914 | 0924 | 0934 | 0944 | 0954 |
| § Cosham, King George Playing Fields (Stand F) | 0612 | 0632 | 0652 | 0712 | 0732 | 0752 | 0802 | 0813 | 0825 | 0835 | 0845 | 0855 | 0905 | 0915 | 0925 | 0935 | 0945 | 0955 |
| Cosham, Health Centre (Stop A) | 0614 | 0634 | 0654 | 0714 | 0734 | 0754 | 0804 | 0815 | 0827 | 0837 | 0847 | 0857 | 0907 | 0917 | 0927 | 0937 | 0947 | 0957 |
| § QA Hospital, First Avenue (Stand L) | 0615 | 0635 | 0655 | 0715 | 0735 | 0755 | 0806 | 0817 | 0829 | 0839 | 0849 | 0859 | 0909 | 0919 | 0929 | 0939 | 0949 | 0959 |
| QA Hospital, QA Hospital Main (Stop A) | 0618 | 0638 | 0658 | 0718 | 0738 | 0758 | 0808 | 0819 | 0831 | 0841 | 0851 | 0901 | 0911 | 0921 | 0931 | 0941 | 0951 | 1001 |
| § QA Hospital, Peterborough Road (Stand M) | 0619 | 0639 | 0659 | 0719 | 0739 | 0759 | 0809 | 0820 | 0832 | 0842 | 0852 | 0902 | 0912 | 0922 | 0932 | 0942 | 0952 | 1002 |
| § Wymering, Wymering Lane (NW-bound) | 0620 | 0640 | 0700 | 0720 | 0740 | 0800 | 0810 | 0821 | 0833 | 0843 | 0853 | 0903 | 0913 | 0923 | 0933 | 0943 | 0953 | 1003 |
| § Wymering, Washbrook Road (W-bound) | 0621 | 0641 | 0701 | 0721 | 0741 | 0801 | 0811 | 0822 | 0834 | 0844 | 0854 | 0904 | 0914 | 0924 | 0934 | 0944 | 0954 | 1004 |
| § Paulsgrove, Blakemere Crescent (W-bound) | 0621 | 0641 | 0701 | 0721 | 0741 | 0801 | 0812 | 0823 | 0835 | 0845 | 0855 | 0905 | 0915 | 0925 | 0935 | 0945 | 0955 | 1005 |
| § Paulsgrove, Beehive Terrace (W-bound) | 0622 | 0642 | 0702 | 0722 | 0742 | 0802 | 0813 | 0824 | 0836 | 0846 | 0856 | 0906 | 0916 | 0926 | 0936 | 0946 | 0956 | 1006 |
| § Paulsgrove, Walford Road (SW-bound) | 0623 | 0643 | 0703 | 0723 | 0743 | 0803 | 0814 | 0825 | 0837 | 0847 | 0857 | 0907 | 0917 | 0927 | 0937 | 0947 | 0957 | 1007 |
| Paulsgrove, Allaway Avenue Shops (W-bound) | 0625 | 0645 | 0705 | 0725 | 0745 | 0805 | 0816 | 0827 | 0839 | 0849 | 0859 | 0909 | 0919 | 0929 | 0939 | 0949 | 0959 | 1009 |
| § Paulsgrove, Nailsworth Road (W-bound) | 0625 | 0645 | 0705 | 0725 | 0745 | 0805 | 0816 | 0827 | 0839 | 0849 | 0859 | 0909 | 0919 | 0929 | 0939 | 0949 | 0959 | 1009 |
| § Paulsgrove, Woofferton Road (SW-bound) | 0625 | 0645 | 0705 | 0725 | 0745 | 0806 | 0817 | 0828 | 0840 | 0850 | 0900 | 0910 | 0920 | 0930 | 0940 | 0950 | 1000 | 1010 |
| § Paulsgrove, o/s Victory Primary School | 0626 | 0646 | 0706 | 0726 | 0746 | 0807 | 0818 | 0829 | 0841 | 0851 | 0901 | 0911 | 0921 | 0931 | 0941 | 0951 | 1001 | 1011 |
| § Paulsgrove, opp Bodmin Road | 0627 | 0647 | 0707 | 0727 | 0747 | 0807 | 0818 | 0829 | 0841 | 0851 | 0901 | 0911 | 0921 | 0931 | 0941 | 0951 | 1001 | 1011 |
| § Paulsgrove, Pendennis Road (W-bound) | 0627 | 0647 | 0707 | 0727 | 0747 | 0808 | 0819 | 0830 | 0842 | 0852 | 0902 | 0912 | 0922 | 0932 | 0942 | 0952 | 1002 | 1012 |
| § Paulsgrove, Truro Road (W-bound) | 0628 | 0648 | 0708 | 0728 | 0748 | 0809 | 0820 | 0831 | 0843 | 0853 | 0903 | 0913 | 0923 | 0933 | 0943 | 0953 | 1003 | 1013 |
| § Paulsgrove, Rowland Road (W-bound) | 0628 | 0648 | 0708 | 0728 | 0748 | 0810 | 0821 | 0832 | 0844 | 0854 | 0904 | 0914 | 0924 | 0934 | 0944 | 0954 | 1004 | 1014 |
| § Portchester, Mountview Avenue (W-bound) | 0629 | 0649 | 0709 | 0729 | 0749 | 0810 | 0821 | 0832 | 0844 | 0854 | 0904 | 0914 | 0924 | 0934 | 0944 | 0954 | 1004 | 1014 |
| § Portchester, Portview Gardens (W-bound) | 0630 | 0650 | 0710 | 0730 | 0750 | 0811 | 0822 | 0833 | 0845 | 0855 | 0905 | 0915 | 0925 | 0935 | 0945 | 0955 | 1005 | 1015 |
| § Portchester, Station Road (S-bound) | 0631 | 0651 | 0711 | 0731 | 0751 | 0812 | 0823 | 0834 | 0846 | 0856 | 0906 | 0916 | 0926 | 0936 | 0946 | 0956 | 1006 | 1016 |
| Portchester, Precinct (NW-bound) | 0632 | 0652 | 0712 | 0732 | 0752 | 0813 | 0824 | 0835 | 0847 | 0857 | 0907 | 0917 | 0927 | 0937 | 0947 | 0957 | 1007 | 1017 |
| § Portchester, The Keep (S-bound) | 0632 | 0652 | 0712 | 0732 | 0752 | 0814 | 0825 | 0836 | 0848 | 0858 | 0908 | 0918 | 0928 | 0938 | 0948 | 0958 | 1008 | 1018 |
| § Portchester, opp White Hart Co-Op | 0634 | 0654 | 0714 | 0734 | 0754 | 0815 | 0826 | 0837 | 0849 | 0859 | 0909 | 0919 | 0929 | 0939 | 0949 | 0959 | 1009 | 1019 |
| § Portchester, adj Neville Avenue | 0635 | 0655 | 0715 | 0735 | 0755 | 0816 | 0827 | 0838 | 0850 | 0900 | 0910 | 0920 | 0930 | 0940 | 0950 | 1000 | 1010 | 1020 |
| § Portchester, Marina Grove (W-bound) | 0636 | 0656 | 0716 | 0736 | 0756 | 0817 | 0828 | 0839 | 0851 | 0901 | 0911 | 0921 | 0931 | 0941 | 0951 | 1001 | 1011 | 1021 |
| § Portchester, Westlands Grove (NW-bound) | 0637 | 0657 | 0717 | 0737 | 0757 | 0818 | 0829 | 0840 | 0852 | 0902 | 0912 | 0922 | 0932 | 0942 | 0952 | 1002 | 1012 | 1022 |
| § Portchester, adj Cranleigh Road | 0638 | 0658 | 0718 | 0738 | 0758 | 0819 | 0830 | 0841 | 0853 | 0903 | 0913 | 0923 | 0933 | 0943 | 0953 | 1003 | 1013 | 1023 |
| Portchester, The Seagull (NW-bound) | 0640 | 0700 | 0720 | 0740 | 0800 | 0821 | 0832 | 0843 | 0855 | 0905 | 0915 | 0925 | 0935 | 0945 | 0955 | 1005 | 1015 | 1025 |
| § Portchester, Beaulieu Avenue (W-bound) | 0640 | 0700 | 0720 | 0740 | 0801 | 0822 | 0833 | 0844 | 0856 | 0906 | 0916 | 0926 | 0936 | 0946 | 0956 | 1 | | |

Timetable valid from 20/09/2020 until further notice.

Direction of stops: where shown (eg: W-bound) this is the compass direction towards which the bus is pointing when it stops

Mondays to Fridays

| | | | | | | | | | | | | | | | | | | |
|---|------|------|------|------|------|------|------|------|------|------|------|------|------|------|------|------|------|------|
| Southsea, South Parade Pier (Stop E) | 0928 | 0939 | 0950 | 1000 | 1010 | 1021 | 1031 | 1041 | 1051 | 1101 | 1111 | 1119 | 1127 | 1135 | 1143 | 1151 | 1159 | 1207 |
| § Southsea, Clarendon Road (N-bound) | 0929 | 0940 | 0951 | 1001 | 1011 | 1022 | 1032 | 1042 | 1052 | 1102 | 1112 | 1120 | 1128 | 1136 | 1144 | 1152 | 1200 | 1208 |
| § Southsea, The Strand (NW-bound) | 0930 | 0941 | 0952 | 1002 | 1012 | 1023 | 1033 | 1043 | 1053 | 1103 | 1113 | 1121 | 1129 | 1137 | 1145 | 1153 | 1201 | 1209 |
| § Southsea, The Circle (NW-bound) | 0931 | 0942 | 0953 | 1003 | 1013 | 1024 | 1034 | 1044 | 1054 | 1104 | 1114 | 1122 | 1130 | 1138 | 1146 | 1154 | 1202 | 1210 |
| Southsea, Southsea Shops (Stop B) | 0932 | 0943 | 0954 | 1004 | 1014 | 1025 | 1035 | 1045 | 1055 | 1105 | 1115 | 1123 | 1131 | 1139 | 1147 | 1155 | 1203 | 1211 |
| § Southsea, St. Judes Church (E-bound) | 0933 | 0944 | 0955 | 1005 | 1015 | 1026 | 1036 | 1046 | 1056 | 1106 | 1116 | 1124 | 1132 | 1140 | 1148 | 1156 | 1204 | 1212 |
| § Southsea, Friendship House (N-bound) | 0934 | 0945 | 0956 | 1006 | 1016 | 1027 | 1037 | 1047 | 1057 | 1107 | 1117 | 1125 | 1133 | 1141 | 1149 | 1157 | 1205 | 1213 |
| § Southsea, Green Road (W-bound) | 0935 | 0946 | 0957 | 1007 | 1017 | 1028 | 1038 | 1048 | 1058 | 1108 | 1118 | 1126 | 1134 | 1142 | 1150 | 1158 | 1206 | 1214 |
| § Southsea, Kings Road Junction (W-bound) | 0937 | 0948 | 0959 | 1009 | 1019 | 1030 | 1040 | 1050 | 1100 | 1110 | 1120 | 1128 | 1136 | 1144 | 1152 | 1200 | 1208 | 1216 |
| § Old Portsmouth, Cambridge Junction (NW-bound) | 0938 | 0949 | 1000 | 1010 | 1020 | 1031 | 1041 | 1051 | 1101 | 1111 | 1121 | 1129 | 1137 | 1145 | 1153 | 1201 | 1209 | 1217 |
| § Old Portsmouth, Cambridge Junction (NW-bound) | 0939 | 0950 | 1001 | 1011 | 1021 | 1032 | 1042 | 1052 | 1102 | 1112 | 1122 | 1130 | 1138 | 1146 | 1154 | 1202 | 1210 | 1218 |
| § Old Portsmouth, Gunwharf Quays (N-bound) | 0940 | 0951 | 1002 | 1012 | 1022 | 1033 | 1043 | 1053 | 1103 | 1113 | 1123 | 1131 | 1139 | 1147 | 1155 | 1203 | 1211 | 1219 |
| Portsmouth, The Hard Interchange (Stand F) | 0942 | 0953 | 1004 | 1014 | 1024 | 1035 | 1045 | 1055 | 1105 | 1115 | 1125 | 1133 | 1141 | 1149 | 1157 | 1205 | 1213 | 1221 |
| § Portsea, Curzon Howe Road (E-bound) | 0944 | 0955 | 1006 | 1016 | 1026 | 1037 | 1047 | 1057 | 1107 | 1117 | 1127 | 1135 | 1143 | 1151 | 1159 | 1207 | 1215 | 1223 |
| § Portsea, HMS Nelson (E-bound) | 0946 | 0957 | 1008 | 1018 | 1028 | 1039 | 1049 | 1059 | 1109 | 1119 | 1129 | 1137 | 1145 | 1153 | 1201 | 1209 | 1217 | 1225 |
| City Centre, City Shops South (Stop E) | 0948 | 0959 | 1010 | 1020 | 1030 | 1041 | 1051 | 1101 | 1111 | 1121 | 1131 | 1139 | 1147 | 1155 | 1203 | 1211 | 1219 | 1227 |
| § City Centre, City Shops North (Stop Y) | 0950 | 1001 | 1012 | 1022 | 1032 | 1043 | 1053 | 1103 | 1113 | 1123 | 1133 | 1141 | 1149 | 1157 | 1205 | 1213 | 1221 | 1229 |
| § Landport, Clarendon Street (NE-bound) | 0952 | 1003 | 1014 | 1024 | 1034 | 1045 | 1055 | 1105 | 1115 | 1125 | 1135 | 1143 | 1151 | 1159 | 1207 | 1215 | 1223 | 1231 |
| Kingston, Fratton Road (E-bound) | 0954 | 1005 | 1016 | 1026 | 1036 | 1047 | 1057 | 1107 | 1117 | 1127 | 1137 | 1145 | 1153 | 1201 | 1209 | 1217 | 1225 | 1233 |
| § Kingston, Hanway Road (N-bound) | 0955 | 1006 | 1017 | 1027 | 1037 | 1048 | 1058 | 1108 | 1118 | 1128 | 1138 | 1146 | 1154 | 1202 | 1210 | 1218 | 1226 | 1234 |
| § Kingston, Queen's Road (NW-bound) | 0957 | 1008 | 1019 | 1029 | 1039 | 1050 | 1100 | 1110 | 1120 | 1130 | 1140 | 1148 | 1156 | 1204 | 1212 | 1220 | 1228 | 1236 |
| § Kingston, Kingston Crescent (N-bound) | 0958 | 1009 | 1020 | 1030 | 1040 | 1051 | 1101 | 1111 | 1121 | 1131 | 1141 | 1149 | 1157 | 1205 | 1213 | 1221 | 1229 | 1237 |
| North End, North End Junction (Stop E) | 1000 | 1011 | 1022 | 1032 | 1042 | 1053 | 1103 | 1113 | 1123 | 1133 | 1143 | 1151 | 1159 | 1207 | 1215 | 1223 | 1231 | 1239 |
| § North End, Mayfield Road (N-bound) | 1000 | 1011 | 1022 | 1032 | 1042 | 1053 | 1103 | 1113 | 1123 | 1133 | 1143 | 1151 | 1159 | 1207 | 1215 | 1223 | 1231 | 1239 |
| § North End, Ophir Road (N-bound) | 1001 | 1012 | 1023 | 1033 | 1043 | 1054 | 1104 | 1114 | 1124 | 1134 | 1144 | 1152 | 1200 | 1208 | 1216 | 1224 | 1232 | 1240 |
| § North End, Merrivale Road (NE-bound) | 1002 | 1013 | 1024 | 1034 | 1044 | 1055 | 1105 | 1115 | 1125 | 1135 | 1145 | 1153 | 1201 | 1209 | 1217 | 1225 | 1233 | 1241 |
| § Hilsea, Beechwood Road (NE-bound) | 1003 | 1014 | 1025 | 1035 | 1045 | 1056 | 1106 | 1116 | 1126 | 1136 | 1146 | 1154 | 1202 | 1210 | 1218 | 1226 | 1234 | 1242 |
| § Hilsea, Trafalgar School (N-bound) | 1004 | 1015 | 1026 | 1036 | 1046 | 1057 | 1107 | 1117 | 1127 | 1137 | 1147 | 1155 | 1203 | 1211 | 1219 | 1227 | 1235 | 1243 |
| § Hilsea, Coach and Horses (NW-bound) | 1005 | 1016 | 1027 | 1037 | 1047 | 1058 | 1108 | 1118 | 1128 | 1138 | 1148 | 1156 | 1204 | 1212 | 1220 | 1228 | 1236 | 1244 |
| Hilsea, Hilsea Lido (Stop A) | 1006 | 1017 | 1028 | 1038 | 1048 | 1059 | 1109 | 1119 | 1129 | 1139 | 1149 | 1157 | 1205 | 1213 | 1221 | 1229 | 1237 | 1245 |
| § Cosham, King George Playing Fields (Stand F) | 1007 | 1018 | 1029 | 1039 | 1049 | 1100 | 1110 | 1120 | 1130 | 1140 | 1150 | 1158 | 1206 | 1214 | 1222 | 1230 | 1238 | 1246 |
| Cosham, Health Centre (Stop A) | 1009 | 1020 | 1031 | 1041 | 1051 | 1102 | 1112 | 1122 | 1132 | 1142 | 1152 | 1200 | 1208 | 1216 | 1224 | 1232 | 1240 | 1248 |
| § QA Hospital, First Avenue (Stand L) | 1011 | 1022 | 1033 | 1043 | 1053 | 1104 | 1114 | 1124 | 1134 | 1144 | 1154 | 1202 | 1210 | 1218 | 1226 | 1234 | 1242 | 1250 |
| QA Hospital, QA Hospital Main (Stop A) | 1013 | 1024 | 1035 | 1045 | 1055 | 1106 | 1116 | 1126 | 1136 | 1146 | 1156 | 1204 | 1212 | 1220 | 1228 | 1236 | 1244 | 1252 |
| § QA Hospital, Peterborough Road (Stand M) | 1014 | 1025 | 1036 | 1046 | 1056 | 1107 | 1117 | 1127 | 1137 | 1147 | 1157 | 1205 | 1213 | 1221 | 1229 | 1237 | 1245 | 1253 |
| § Wymering, Wymering Lane (NW-bound) | 1015 | 1026 | 1037 | 1047 | 1057 | 1108 | 1118 | 1128 | 1138 | 1148 | 1158 | 1206 | 1214 | 1222 | 1230 | 1238 | 1246 | 1254 |
| § Wymering, Washbrook Road (W-bound) | 1016 | 1027 | 1038 | 1048 | 1058 | 1109 | 1119 | 1129 | 1139 | 1149 | 1159 | 1207 | 1215 | 1223 | 1231 | 1239 | 1247 | 1255 |
| § Paulsgrove, Blakemere Crescent (W-bound) | 1017 | 1028 | 1039 | 1049 | 1059 | 1110 | 1120 | 1130 | 1140 | 1150 | 1200 | 1208 | 1216 | 1224 | 1232 | 1240 | 1248 | 1256 |
| § Paulsgrove, Beehive Terrace (W-bound) | 1018 | 1029 | 1040 | 1050 | 1100 | 1111 | 1121 | 1131 | 1141 | 1151 | 1201 | 1209 | 1217 | 1225 | 1233 | 1241 | 1249 | 1257 |
| § Paulsgrove, Walford Road (SW-bound) | 1019 | 1030 | 1041 | 1051 | 1101 | 1112 | 1122 | 1132 | 1142 | 1152 | 1202 | 1210 | 1218 | 1226 | 1234 | 1242 | 1250 | 1258 |
| Paulsgrove, Allaway Avenue Shops (W-bound) | 1021 | 1032 | 1043 | 1053 | 1103 | 1114 | 1124 | 1134 | 1144 | 1154 | 1204 | 1212 | 1220 | 1228 | 1236 | 1244 | 1252 | 1300 |
| § Paulsgrove, Nailsworth Road (W-bound) | 1021 | 1032 | 1043 | 1053 | 1103 | 1114 | 1124 | 1134 | 1144 | 1154 | 1204 | 1212 | 1220 | 1228 | 1236 | 1244 | 1252 | 1300 |
| § Paulsgrove, Woofferton Road (SW-bound) | 1022 | 1033 | 1044 | 1054 | 1104 | 1115 | 1125 | 1135 | 1145 | 1155 | 1205 | 1213 | 1221 | 1229 | 1237 | 1245 | 1253 | 1301 |
| § Paulsgrove, o/s Victory Primary School | 1023 | 1034 | 1045 | 1055 | 1105 | 1116 | 1126 | 1136 | 1146 | 1156 | 1206 | 1214 | 1222 | 1230 | 1238 | 1246 | 1254 | 1302 |
| § Paulsgrove, opp Bodmin Road | 1023 | 1034 | 1045 | 1055 | 1105 | 1116 | 1126 | 1136 | 1146 | 1156 | 1206 | 1214 | 1222 | 1230 | 1238 | 1246 | 1254 | 1302 |
| § Paulsgrove, Pendennis Road (W-bound) | 1024 | 1035 | 1046 | 1056 | 1106 | 1117 | 1127 | 1137 | 1147 | 1157 | 1207 | 1215 | 1223 | 1231 | 1239 | 1247 | 1255 | 1303 |
| § Paulsgrove, Truro Road (W-bound) | 1025 | 1036 | 1047 | 1057 | 1107 | 1118 | 1128 | 1138 | 1148 | 1158 | 1208 | 1216 | 1224 | 1232 | 1240 | 1248 | 1256 | 1304 |
| § Paulsgrove, Rowland Road (W-bound) | 1026 | 1037 | 1048 | 1058 | 1108 | 1119 | 1129 | 1139 | 1149 | 1159 | 1209 | 1217 | 1225 | 1233 | 1241 | 1249 | 1257 | 1305 |
| § Portchester, Mountview Avenue (W-bound) | 1026 | 1037 | 1048 | 1058 | 1108 | 1119 | 1129 | 1139 | 1149 | 1159 | 1209 | 1217 | 1225 | 1233 | 1241 | 1249 | 1257 | 1305 |
| § Portchester, Portsview Gardens (W-bound) | 1027 | 1038 | 1049 | 1059 | 1109 | 1120 | 1130 | 1140 | 1150 | 1200 | 1210 | 1218 | 1226 | 1234 | 1242 | 1250 | 1258 | 1306 |
| § Portchester, Station Road (S-bound) | 1028 | 1039 | 1050 | 1100 | 1110 | 1121 | 1131 | 1141 | 1151 | 1201 | 1211 | 1219 | 1227 | 1235 | 1243 | 1251 | 1259 | 1307 |
| Portchester, Precinct (NW-bound) | 1029 | 1040 | 1051 | 1101 | 1111 | 1122 | 1132 | 1142 | 1152 | 1202 | 1212 | 1220 | 1228 | 1236 | 1244 | 1252 | 1300 | 1308 |
| § Portchester, The Keep (S-bound) | 1030 | 1041 | 1052 | 1102 | 1112 | 1123 | 1133 | 1143 | 1153 | 1203 | 1213 | 1221 | 1229 | 1237 | 1245 | 1253 | 1301 | 1309 |
| § Portchester, opp White Hart Co-Op | 1031 | 1042 | 1053 | 1103 | 1113 | 1124 | 1134 | 1144 | 1154 | 1204 | 1214 | 1222 | 1230 | 1238 | 1246 | 1254 | 1302 | 1310 |
| § Portchester, adj Neville Avenue | 1032 | 1043 | 1054 | 1104 | 1114 | 1125 | 1135 | 1145 | 1155 | 1205 | 1215 | 1223 | 1231 | 1239 | 1247 | 1255 | 1303 | 1311 |
| § Portchester, Marina Grove (W-bound) | 1033 | 1044 | 1055 | 1105 | 1115 | 1126 | 1136 | 1146 | 1156 | 1206 | 1216 | 1224 | 1232 | 1240 | 1248 | 1256 | 1304 | 1312 |
| § Portchester, Westlands Grove (NW-bound) | 1034 | 1045 | 1056 | 1106 | 1116 | 1127 | 1137 | 1147 | 1157 | 1207 | 1217 | 1225 | 1233 | 1241 | 1249 | 1257 | 1305 | 1313 |
| § Portchester, adj Cranleigh Road | 1035 | 1046 | 1057 | 1107 | 1117 | 1128 | 1138 | 1148 | 1158 | 1208 | 1218 | 1226 | 1234 | 1242 | 1250 | 1258 | 1306 | 1314 |
| Portchester, The Seagull (NW-bound) | 1037 | 1048 | 1059 | 1109 | 1119 | 1130 | 1140 | 1150 | 1200 | 1210 | 1220 | 1228 | 1236 | 1244 | 1252 | 1300 | 1308 | 1316 |
| § Portchester, Beaulieu Avenue (W-bound) | 1038 | 1049 | 1 | | | | | | | | | | | | | | | |

Timetable valid from 20/09/2020 until further notice.

Direction of stops: where shown (eg: W-bound) this is the compass direction towards which the bus is pointing when it stops

Mondays to Fridays

| | | | | | | | | | | | | | | | | | | |
|---|------|------|------|------|------|------|------|------|------|------|------|------|------|------|------|------|------|------|
| Southsea, South Parade Pier (Stop E) | 1215 | 1223 | 1231 | 1239 | 1247 | 1255 | 1303 | 1311 | 1319 | 1327 | 1335 | 1343 | 1351 | 1359 | 1407 | 1415 | 1423 | 1431 |
| § Southsea, Clarendon Road (N-bound) | 1216 | 1224 | 1232 | 1240 | 1248 | 1256 | 1304 | 1312 | 1320 | 1328 | 1336 | 1344 | 1352 | 1400 | 1408 | 1416 | 1424 | 1432 |
| § Southsea, The Strand (NW-bound) | 1217 | 1225 | 1233 | 1241 | 1249 | 1257 | 1305 | 1313 | 1321 | 1329 | 1337 | 1345 | 1353 | 1401 | 1409 | 1417 | 1425 | 1433 |
| § Southsea, The Circle (NW-bound) | 1218 | 1226 | 1234 | 1242 | 1250 | 1258 | 1306 | 1314 | 1322 | 1330 | 1338 | 1346 | 1354 | 1402 | 1410 | 1418 | 1426 | 1434 |
| Southsea, Southsea Shops (Stop B) | 1219 | 1227 | 1235 | 1243 | 1251 | 1259 | 1307 | 1315 | 1323 | 1331 | 1339 | 1347 | 1355 | 1403 | 1411 | 1419 | 1427 | 1435 |
| § Southsea, St. Judes Church (E-bound) | 1220 | 1228 | 1236 | 1244 | 1252 | 1300 | 1308 | 1316 | 1324 | 1332 | 1340 | 1348 | 1356 | 1404 | 1412 | 1420 | 1428 | 1436 |
| § Southsea, Friendship House (N-bound) | 1221 | 1229 | 1237 | 1245 | 1253 | 1301 | 1309 | 1317 | 1325 | 1333 | 1341 | 1349 | 1357 | 1405 | 1413 | 1421 | 1429 | 1437 |
| § Southsea, Green Road (W-bound) | 1222 | 1230 | 1238 | 1246 | 1254 | 1302 | 1310 | 1318 | 1326 | 1334 | 1342 | 1350 | 1358 | 1406 | 1414 | 1422 | 1430 | 1438 |
| § Southsea, Kings Road Junction (W-bound) | 1224 | 1232 | 1240 | 1248 | 1256 | 1304 | 1312 | 1320 | 1328 | 1336 | 1344 | 1352 | 1400 | 1408 | 1416 | 1424 | 1432 | 1440 |
| § Old Portsmouth, Cambridge Junction (NW-bound) | 1225 | 1233 | 1241 | 1249 | 1257 | 1305 | 1313 | 1321 | 1329 | 1337 | 1345 | 1353 | 1401 | 1409 | 1417 | 1425 | 1433 | 1441 |
| § Old Portsmouth, Cambridge Junction (NW-bound) | 1226 | 1234 | 1242 | 1250 | 1258 | 1306 | 1314 | 1322 | 1330 | 1338 | 1346 | 1354 | 1402 | 1410 | 1418 | 1426 | 1434 | 1442 |
| § Old Portsmouth, Gunwharf Quays (N-bound) | 1227 | 1235 | 1243 | 1251 | 1259 | 1307 | 1315 | 1323 | 1331 | 1339 | 1347 | 1355 | 1403 | 1411 | 1419 | 1427 | 1435 | 1443 |
| Portsmouth, The Hard Interchange (Stand F) | 1229 | 1237 | 1245 | 1253 | 1301 | 1309 | 1317 | 1325 | 1333 | 1341 | 1349 | 1357 | 1405 | 1413 | 1421 | 1429 | 1437 | 1445 |
| § Portsea, Curzon Howe Road (E-bound) | 1231 | 1239 | 1247 | 1255 | 1303 | 1311 | 1319 | 1327 | 1335 | 1343 | 1351 | 1359 | 1407 | 1415 | 1423 | 1431 | 1439 | 1447 |
| § Portsea, HMS Nelson (E-bound) | 1233 | 1241 | 1249 | 1257 | 1305 | 1313 | 1321 | 1329 | 1337 | 1345 | 1353 | 1401 | 1409 | 1417 | 1425 | 1433 | 1441 | 1449 |
| City Centre, City Shops South (Stop E) | 1235 | 1243 | 1251 | 1259 | 1307 | 1315 | 1323 | 1331 | 1339 | 1347 | 1355 | 1403 | 1411 | 1419 | 1427 | 1435 | 1443 | 1451 |
| § City Centre, City Shops North (Stop Y) | 1237 | 1245 | 1253 | 1301 | 1309 | 1317 | 1325 | 1333 | 1341 | 1349 | 1357 | 1405 | 1413 | 1421 | 1429 | 1437 | 1445 | 1453 |
| § Landport, Clarendon Street (NE-bound) | 1239 | 1247 | 1255 | 1303 | 1311 | 1319 | 1327 | 1335 | 1343 | 1351 | 1359 | 1407 | 1415 | 1423 | 1431 | 1439 | 1447 | 1455 |
| Kingston, Fratton Road (E-bound) | 1241 | 1249 | 1257 | 1305 | 1313 | 1321 | 1329 | 1337 | 1345 | 1353 | 1401 | 1409 | 1417 | 1425 | 1433 | 1441 | 1449 | 1457 |
| § Kingston, Hanway Road (N-bound) | 1242 | 1250 | 1258 | 1306 | 1314 | 1322 | 1330 | 1338 | 1346 | 1354 | 1402 | 1410 | 1418 | 1426 | 1434 | 1442 | 1450 | 1458 |
| § Kingston, Queen's Road (NW-bound) | 1244 | 1252 | 1300 | 1308 | 1316 | 1324 | 1332 | 1340 | 1348 | 1356 | 1404 | 1412 | 1420 | 1428 | 1436 | 1444 | 1452 | 1500 |
| § Kingston, Kingston Crescent (N-bound) | 1245 | 1253 | 1301 | 1309 | 1317 | 1325 | 1333 | 1341 | 1349 | 1357 | 1405 | 1413 | 1421 | 1429 | 1437 | 1445 | 1453 | 1501 |
| North End, North End Junction (Stop E) | 1247 | 1255 | 1303 | 1311 | 1319 | 1327 | 1335 | 1343 | 1351 | 1359 | 1407 | 1415 | 1423 | 1431 | 1439 | 1447 | 1455 | 1503 |
| § North End, Mayfield Road (N-bound) | 1247 | 1255 | 1303 | 1311 | 1319 | 1327 | 1335 | 1343 | 1351 | 1359 | 1407 | 1415 | 1423 | 1431 | 1439 | 1447 | 1455 | 1503 |
| § North End, Ophir Road (N-bound) | 1248 | 1256 | 1304 | 1312 | 1320 | 1328 | 1336 | 1344 | 1352 | 1400 | 1408 | 1416 | 1424 | 1432 | 1440 | 1448 | 1456 | 1504 |
| § North End, Merrivale Road (NE-bound) | 1249 | 1257 | 1305 | 1313 | 1321 | 1329 | 1337 | 1345 | 1353 | 1401 | 1409 | 1417 | 1425 | 1433 | 1441 | 1449 | 1457 | 1505 |
| § Hilsea, Beechwood Road (NE-bound) | 1250 | 1258 | 1306 | 1314 | 1322 | 1330 | 1338 | 1346 | 1354 | 1402 | 1410 | 1418 | 1426 | 1434 | 1442 | 1450 | 1458 | 1506 |
| § Hilsea, Trafalgar School (N-bound) | 1251 | 1259 | 1307 | 1315 | 1323 | 1331 | 1339 | 1347 | 1355 | 1403 | 1411 | 1419 | 1427 | 1435 | 1443 | 1451 | 1459 | 1507 |
| § Hilsea, Coach and Horses (NW-bound) | 1252 | 1300 | 1308 | 1316 | 1324 | 1332 | 1340 | 1348 | 1356 | 1404 | 1412 | 1420 | 1428 | 1436 | 1444 | 1452 | 1500 | 1508 |
| Hilsea, Hilsea Lido (Stop A) | 1253 | 1301 | 1309 | 1317 | 1325 | 1333 | 1341 | 1349 | 1357 | 1405 | 1413 | 1421 | 1429 | 1437 | 1445 | 1453 | 1501 | 1509 |
| § Cosham, King George Playing Fields (Stand F) | 1254 | 1302 | 1310 | 1318 | 1326 | 1334 | 1342 | 1350 | 1358 | 1406 | 1414 | 1422 | 1430 | 1438 | 1446 | 1454 | 1502 | 1510 |
| Cosham, Health Centre (Stop A) | 1256 | 1304 | 1312 | 1320 | 1328 | 1336 | 1344 | 1352 | 1400 | 1408 | 1416 | 1424 | 1432 | 1440 | 1448 | 1456 | 1504 | 1512 |
| § QA Hospital, First Avenue (Stand L) | 1258 | 1306 | 1314 | 1322 | 1330 | 1338 | 1346 | 1354 | 1402 | 1410 | 1418 | 1426 | 1434 | 1442 | 1450 | 1458 | 1506 | 1514 |
| QA Hospital, QA Hospital Main (Stop A) | 1300 | 1308 | 1316 | 1324 | 1332 | 1340 | 1348 | 1356 | 1404 | 1412 | 1420 | 1428 | 1436 | 1444 | 1452 | 1500 | 1508 | 1516 |
| § QA Hospital, Peterborough Road (Stand M) | 1301 | 1309 | 1317 | 1325 | 1333 | 1341 | 1349 | 1357 | 1405 | 1413 | 1421 | 1429 | 1437 | 1445 | 1453 | 1501 | 1509 | 1517 |
| § Wymering, Wymering Lane (NW-bound) | 1302 | 1310 | 1318 | 1326 | 1334 | 1342 | 1350 | 1358 | 1406 | 1414 | 1422 | 1430 | 1438 | 1446 | 1454 | 1502 | 1510 | 1518 |
| § Wymering, Washbrook Road (W-bound) | 1303 | 1311 | 1319 | 1327 | 1335 | 1343 | 1351 | 1359 | 1407 | 1415 | 1423 | 1431 | 1439 | 1447 | 1455 | 1503 | 1511 | 1519 |
| § Paulsgrove, Blakemere Crescent (W-bound) | 1304 | 1312 | 1320 | 1328 | 1336 | 1344 | 1352 | 1400 | 1408 | 1416 | 1424 | 1432 | 1440 | 1448 | 1456 | 1504 | 1512 | 1520 |
| § Paulsgrove, Beehive Terrace (W-bound) | 1305 | 1313 | 1321 | 1329 | 1337 | 1345 | 1353 | 1401 | 1409 | 1417 | 1425 | 1433 | 1441 | 1449 | 1457 | 1505 | 1513 | 1521 |
| § Paulsgrove, Walford Road (SW-bound) | 1306 | 1314 | 1322 | 1330 | 1338 | 1346 | 1354 | 1402 | 1410 | 1418 | 1426 | 1434 | 1442 | 1450 | 1458 | 1506 | 1514 | 1522 |
| Paulsgrove, Allaway Avenue Shops (W-bound) | 1308 | 1316 | 1324 | 1332 | 1340 | 1348 | 1356 | 1404 | 1412 | 1420 | 1428 | 1436 | 1444 | 1452 | 1500 | 1508 | 1516 | 1524 |
| § Paulsgrove, Nailsworth Road (W-bound) | 1308 | 1316 | 1324 | 1332 | 1340 | 1348 | 1356 | 1404 | 1412 | 1420 | 1428 | 1436 | 1444 | 1452 | 1500 | 1508 | 1516 | 1524 |
| § Paulsgrove, Woofferton Road (SW-bound) | 1309 | 1317 | 1325 | 1333 | 1341 | 1349 | 1357 | 1405 | 1413 | 1421 | 1429 | 1437 | 1445 | 1453 | 1501 | 1509 | 1517 | 1525 |
| § Paulsgrove, o/s Victory Primary School | 1310 | 1318 | 1326 | 1334 | 1342 | 1350 | 1358 | 1406 | 1414 | 1422 | 1430 | 1438 | 1446 | 1454 | 1502 | 1510 | 1518 | 1526 |
| § Paulsgrove, opp Bodmin Road | 1310 | 1318 | 1326 | 1334 | 1342 | 1350 | 1358 | 1406 | 1414 | 1422 | 1430 | 1438 | 1446 | 1454 | 1502 | 1510 | 1518 | 1526 |
| § Paulsgrove, Pendennis Road (W-bound) | 1311 | 1319 | 1327 | 1335 | 1343 | 1351 | 1359 | 1407 | 1415 | 1423 | 1431 | 1439 | 1447 | 1455 | 1503 | 1511 | 1519 | 1527 |
| § Paulsgrove, Truro Road (W-bound) | 1312 | 1320 | 1328 | 1336 | 1344 | 1352 | 1400 | 1408 | 1416 | 1424 | 1432 | 1440 | 1448 | 1456 | 1504 | 1512 | 1520 | 1528 |
| § Paulsgrove, Rowland Road (W-bound) | 1313 | 1321 | 1329 | 1337 | 1345 | 1353 | 1401 | 1409 | 1417 | 1425 | 1433 | 1441 | 1449 | 1457 | 1505 | 1513 | 1521 | 1529 |
| § Portchester, Mountview Avenue (W-bound) | 1313 | 1321 | 1329 | 1337 | 1345 | 1353 | 1401 | 1409 | 1417 | 1425 | 1433 | 1441 | 1449 | 1457 | 1505 | 1513 | 1521 | 1529 |
| § Portchester, Portview Gardens (W-bound) | 1314 | 1322 | 1330 | 1338 | 1346 | 1354 | 1402 | 1410 | 1418 | 1426 | 1434 | 1442 | 1450 | 1458 | 1506 | 1514 | 1522 | 1530 |
| § Portchester, Station Road (S-bound) | 1315 | 1323 | 1331 | 1339 | 1347 | 1355 | 1403 | 1411 | 1419 | 1427 | 1435 | 1443 | 1451 | 1459 | 1507 | 1515 | 1523 | 1531 |
| Portchester, Precinct (NW-bound) | 1316 | 1324 | 1332 | 1340 | 1348 | 1356 | 1404 | 1412 | 1420 | 1428 | 1436 | 1444 | 1452 | 1500 | 1508 | 1516 | 1524 | 1532 |
| § Portchester, The Keep (S-bound) | 1317 | 1325 | 1333 | 1341 | 1349 | 1357 | 1405 | 1413 | 1421 | 1429 | 1437 | 1445 | 1453 | 1501 | 1509 | 1517 | 1525 | 1533 |
| § Portchester, opp White Hart Co-Op | 1318 | 1326 | 1334 | 1342 | 1350 | 1358 | 1406 | 1414 | 1422 | 1430 | 1438 | 1446 | 1454 | 1502 | 1510 | 1518 | 1526 | 1534 |
| § Portchester, adj Neville Avenue | 1319 | 1327 | 1335 | 1343 | 1351 | 1359 | 1407 | 1415 | 1423 | 1431 | 1439 | 1447 | 1455 | 1503 | 1511 | 1519 | 1527 | 1535 |
| § Portchester, Marina Grove (W-bound) | 1320 | 1328 | 1336 | 1344 | 1352 | 1400 | 1408 | 1416 | 1424 | 1432 | 1440 | 1448 | 1456 | 1504 | 1512 | 1520 | 1528 | 1536 |
| § Portchester, Westlands Grove (NW-bound) | 1321 | 1329 | 1337 | 1345 | 1353 | 1401 | 1409 | 1417 | 1425 | 1433 | 1441 | 1449 | 1457 | 1505 | 1513 | 1521 | 1529 | 1537 |
| § Portchester, adj Cranleigh Road | 1322 | 1330 | 1338 | 1346 | 1354 | 1402 | 1410 | 1418 | 1426 | 1434 | 1442 | 1450 | 1458 | 1506 | 1514 | 1522 | 1530 | 1538 |
| Portchester, The Seagull (NW-bound) | 1324 | 1332 | 1340 | 1348 | 1356 | 1404 | 1412 | 1420 | 1428 | 1436 | 1444 | 1452 | 1500 | 1508 | 1516 | 1524 | 1532 | 1540 |
| § Portchester, Beaulieu Avenue (W-bound) | 1325 | 1333 | 1 | | | | | | | | | | | | | | | |

Timetable valid from 20/09/2020 until further notice.

Direction of stops: where shown (eg: W-bound) this is the compass direction towards which the bus is pointing when it stops

Mondays to Fridays

| | | | | | | | | | | | | | | | | | | |
|---|------|------|------|------|------|------|------|------|------|------|------|------|------|------|------|------|------|------|
| Southsea, South Parade Pier (Stop E) | 1439 | 1447 | 1455 | 1503 | 1511 | 1519 | 1529 | 1539 | 1549 | 1559 | 1609 | 1619 | 1629 | 1639 | 1649 | 1659 | 1709 | 1719 |
| § Southsea, Clarendon Road (N-bound) | 1440 | 1448 | 1456 | 1504 | 1512 | 1520 | 1530 | 1540 | 1550 | 1600 | 1610 | 1620 | 1630 | 1640 | 1650 | 1700 | 1710 | 1720 |
| § Southsea, The Strand (NW-bound) | 1441 | 1449 | 1457 | 1505 | 1513 | 1521 | 1531 | 1541 | 1551 | 1601 | 1611 | 1621 | 1631 | 1641 | 1651 | 1701 | 1711 | 1721 |
| § Southsea, The Circle (NW-bound) | 1442 | 1450 | 1458 | 1506 | 1514 | 1522 | 1532 | 1542 | 1552 | 1602 | 1612 | 1622 | 1632 | 1642 | 1652 | 1702 | 1712 | 1722 |
| Southsea, Southsea Shops (Stop B) | 1443 | 1451 | 1459 | 1507 | 1515 | 1523 | 1533 | 1543 | 1553 | 1603 | 1613 | 1623 | 1633 | 1643 | 1653 | 1703 | 1713 | 1723 |
| § Southsea, St. Judes Church (E-bound) | 1444 | 1452 | 1500 | 1508 | 1516 | 1524 | 1534 | 1544 | 1554 | 1604 | 1614 | 1624 | 1634 | 1644 | 1654 | 1704 | 1714 | 1724 |
| § Southsea, Friendship House (N-bound) | 1445 | 1453 | 1501 | 1509 | 1517 | 1525 | 1535 | 1545 | 1555 | 1605 | 1615 | 1625 | 1635 | 1645 | 1655 | 1705 | 1715 | 1725 |
| § Southsea, Green Road (W-bound) | 1446 | 1454 | 1502 | 1510 | 1518 | 1526 | 1536 | 1546 | 1556 | 1606 | 1616 | 1626 | 1636 | 1646 | 1656 | 1706 | 1716 | 1726 |
| § Southsea, Kings Road Junction (W-bound) | 1448 | 1456 | 1504 | 1512 | 1520 | 1528 | 1538 | 1548 | 1558 | 1608 | 1618 | 1628 | 1638 | 1648 | 1658 | 1708 | 1718 | 1728 |
| § Old Portsmouth, Cambridge Junction (NW-bound) | 1449 | 1457 | 1505 | 1513 | 1521 | 1529 | 1539 | 1549 | 1559 | 1609 | 1619 | 1629 | 1639 | 1649 | 1659 | 1709 | 1719 | 1729 |
| § Old Portsmouth, Cambridge Junction (NW-bound) | 1450 | 1458 | 1506 | 1514 | 1522 | 1530 | 1540 | 1550 | 1600 | 1610 | 1620 | 1630 | 1640 | 1650 | 1700 | 1710 | 1720 | 1730 |
| § Old Portsmouth, Gunwharf Quays (N-bound) | 1451 | 1459 | 1507 | 1515 | 1523 | 1531 | 1541 | 1551 | 1601 | 1611 | 1621 | 1631 | 1641 | 1651 | 1701 | 1711 | 1721 | 1731 |
| Portsmouth, The Hard Interchange (Stand F) | 1453 | 1501 | 1509 | 1517 | 1525 | 1533 | 1543 | 1553 | 1603 | 1613 | 1623 | 1633 | 1643 | 1653 | 1703 | 1713 | 1723 | 1733 |
| § Portsea, Curzon Howe Road (E-bound) | 1455 | 1503 | 1511 | 1519 | 1527 | 1535 | 1545 | 1555 | 1605 | 1615 | 1625 | 1635 | 1645 | 1655 | 1705 | 1715 | 1725 | 1735 |
| § Portsea, HMS Nelson (E-bound) | 1457 | 1505 | 1513 | 1521 | 1529 | 1537 | 1547 | 1557 | 1607 | 1617 | 1627 | 1637 | 1647 | 1657 | 1707 | 1717 | 1727 | 1737 |
| City Centre, City Shops South (Stop E) | 1459 | 1507 | 1515 | 1523 | 1531 | 1539 | 1549 | 1559 | 1609 | 1619 | 1629 | 1639 | 1649 | 1659 | 1709 | 1719 | 1729 | 1739 |
| § City Centre, City Shops North (Stop Y) | 1501 | 1509 | 1517 | 1525 | 1533 | 1541 | 1551 | 1601 | 1611 | 1621 | 1631 | 1641 | 1651 | 1701 | 1711 | 1721 | 1731 | 1741 |
| § Landport, Clarendon Street (NE-bound) | 1503 | 1511 | 1519 | 1527 | 1535 | 1543 | 1553 | 1603 | 1613 | 1623 | 1633 | 1643 | 1653 | 1703 | 1713 | 1723 | 1733 | 1743 |
| Kingston, Fratton Road (E-bound) | 1505 | 1513 | 1521 | 1529 | 1537 | 1545 | 1555 | 1605 | 1615 | 1625 | 1635 | 1645 | 1655 | 1705 | 1715 | 1725 | 1735 | 1745 |
| § Kingston, Hanway Road (N-bound) | 1506 | 1514 | 1522 | 1530 | 1538 | 1546 | 1556 | 1606 | 1616 | 1626 | 1636 | 1646 | 1656 | 1706 | 1716 | 1726 | 1736 | 1746 |
| § Kingston, Queen's Road (NW-bound) | 1508 | 1516 | 1524 | 1532 | 1540 | 1548 | 1558 | 1608 | 1618 | 1628 | 1638 | 1648 | 1658 | 1708 | 1718 | 1728 | 1738 | 1748 |
| § Kingston, Kingston Crescent (N-bound) | 1509 | 1517 | 1525 | 1533 | 1541 | 1549 | 1559 | 1609 | 1619 | 1629 | 1639 | 1649 | 1659 | 1709 | 1719 | 1729 | 1739 | 1749 |
| North End, North End Junction (Stop E) | 1511 | 1519 | 1527 | 1535 | 1543 | 1551 | 1601 | 1611 | 1621 | 1631 | 1641 | 1651 | 1701 | 1711 | 1721 | 1731 | 1741 | 1751 |
| § North End, Mayfield Road (N-bound) | 1511 | 1519 | 1527 | 1535 | 1543 | 1551 | 1601 | 1611 | 1621 | 1631 | 1641 | 1651 | 1701 | 1711 | 1721 | 1731 | 1741 | 1751 |
| § North End, Ophir Road (N-bound) | 1512 | 1520 | 1528 | 1536 | 1544 | 1552 | 1602 | 1612 | 1622 | 1632 | 1642 | 1652 | 1702 | 1712 | 1722 | 1732 | 1742 | 1752 |
| § North End, Merrivale Road (NE-bound) | 1513 | 1521 | 1529 | 1537 | 1545 | 1553 | 1603 | 1613 | 1623 | 1633 | 1643 | 1653 | 1703 | 1713 | 1723 | 1733 | 1743 | 1753 |
| § Hilsea, Beechwood Road (NE-bound) | 1514 | 1522 | 1530 | 1538 | 1546 | 1554 | 1604 | 1614 | 1624 | 1634 | 1644 | 1654 | 1704 | 1714 | 1724 | 1734 | 1744 | 1754 |
| § Hilsea, Trafalgar School (N-bound) | 1515 | 1523 | 1531 | 1539 | 1547 | 1555 | 1605 | 1615 | 1625 | 1635 | 1645 | 1655 | 1705 | 1715 | 1725 | 1735 | 1745 | 1755 |
| § Hilsea, Coach and Horses (NW-bound) | 1516 | 1524 | 1532 | 1540 | 1548 | 1556 | 1606 | 1616 | 1626 | 1636 | 1646 | 1656 | 1706 | 1716 | 1726 | 1736 | 1746 | 1756 |
| Hilsea, Hilsea Lido (Stop A) | 1517 | 1525 | 1533 | 1541 | 1549 | 1557 | 1607 | 1617 | 1627 | 1637 | 1647 | 1657 | 1707 | 1717 | 1727 | 1737 | 1747 | 1757 |
| § Cosham, King George Playing Fields (Stand F) | 1518 | 1526 | 1534 | 1542 | 1550 | 1558 | 1608 | 1618 | 1628 | 1638 | 1648 | 1658 | 1708 | 1718 | 1728 | 1738 | 1748 | 1758 |
| Cosham, Health Centre (Stop A) | 1520 | 1528 | 1536 | 1544 | 1552 | 1600 | 1610 | 1620 | 1630 | 1640 | 1650 | 1700 | 1710 | 1720 | 1730 | 1740 | 1750 | 1800 |
| § QA Hospital, First Avenue (Stand L) | 1522 | 1530 | 1538 | 1546 | 1554 | 1602 | 1612 | 1622 | 1632 | 1642 | 1652 | 1702 | 1712 | 1722 | 1732 | 1742 | 1752 | 1802 |
| QA Hospital, QA Hospital Main (Stop A) | 1524 | 1532 | 1540 | 1548 | 1556 | 1604 | 1614 | 1624 | 1634 | 1644 | 1654 | 1704 | 1714 | 1724 | 1734 | 1744 | 1754 | 1804 |
| § QA Hospital, Peterborough Road (Stand M) | 1525 | 1533 | 1541 | 1549 | 1557 | 1605 | 1615 | 1625 | 1635 | 1645 | 1655 | 1705 | 1715 | 1725 | 1735 | 1745 | 1755 | 1805 |
| § Wymering, Wymering Lane (NW-bound) | 1526 | 1534 | 1542 | 1550 | 1558 | 1606 | 1616 | 1626 | 1636 | 1646 | 1656 | 1706 | 1716 | 1726 | 1736 | 1746 | 1756 | 1806 |
| § Wymering, Washbrook Road (W-bound) | 1527 | 1535 | 1543 | 1551 | 1559 | 1607 | 1617 | 1627 | 1637 | 1647 | 1657 | 1707 | 1717 | 1727 | 1737 | 1747 | 1757 | 1807 |
| § Paulsgrove, Blakemere Crescent (W-bound) | 1528 | 1536 | 1544 | 1552 | 1600 | 1608 | 1618 | 1628 | 1638 | 1648 | 1658 | 1708 | 1718 | 1728 | 1738 | 1748 | 1758 | 1808 |
| § Paulsgrove, Beehive Terrace (W-bound) | 1529 | 1537 | 1545 | 1553 | 1601 | 1609 | 1619 | 1629 | 1639 | 1649 | 1659 | 1709 | 1719 | 1729 | 1739 | 1749 | 1759 | 1809 |
| § Paulsgrove, Walford Road (SW-bound) | 1530 | 1538 | 1546 | 1554 | 1602 | 1610 | 1620 | 1630 | 1640 | 1650 | 1700 | 1710 | 1720 | 1730 | 1740 | 1750 | 1800 | 1810 |
| Paulsgrove, Allaway Avenue Shops (W-bound) | 1532 | 1540 | 1548 | 1556 | 1604 | 1612 | 1622 | 1632 | 1642 | 1652 | 1702 | 1712 | 1722 | 1732 | 1742 | 1752 | 1802 | 1812 |
| § Paulsgrove, Nailsworth Road (W-bound) | 1532 | 1540 | 1548 | 1556 | 1604 | 1612 | 1622 | 1632 | 1642 | 1652 | 1702 | 1712 | 1722 | 1732 | 1742 | 1752 | 1802 | 1812 |
| § Paulsgrove, Woofferton Road (SW-bound) | 1533 | 1541 | 1549 | 1557 | 1605 | 1613 | 1623 | 1633 | 1643 | 1653 | 1703 | 1713 | 1723 | 1733 | 1743 | 1753 | 1803 | 1813 |
| § Paulsgrove, o/s Victory Primary School | 1534 | 1542 | 1550 | 1558 | 1606 | 1614 | 1624 | 1634 | 1644 | 1654 | 1704 | 1714 | 1724 | 1734 | 1744 | 1754 | 1804 | 1814 |
| § Paulsgrove, opp Bodmin Road | 1534 | 1542 | 1550 | 1558 | 1606 | 1614 | 1624 | 1634 | 1644 | 1654 | 1704 | 1714 | 1724 | 1734 | 1744 | 1754 | 1804 | 1814 |
| § Paulsgrove, Pendennis Road (W-bound) | 1535 | 1543 | 1551 | 1559 | 1607 | 1615 | 1625 | 1635 | 1645 | 1655 | 1705 | 1715 | 1725 | 1735 | 1745 | 1755 | 1805 | 1815 |
| § Paulsgrove, Truro Road (W-bound) | 1536 | 1544 | 1552 | 1600 | 1608 | 1616 | 1626 | 1636 | 1646 | 1656 | 1706 | 1716 | 1726 | 1736 | 1746 | 1756 | 1806 | 1816 |
| § Paulsgrove, Rowland Road (W-bound) | 1537 | 1545 | 1553 | 1601 | 1609 | 1617 | 1627 | 1637 | 1647 | 1657 | 1707 | 1717 | 1727 | 1737 | 1747 | 1757 | 1807 | 1817 |
| § Portchester, Mountview Avenue (W-bound) | 1537 | 1545 | 1553 | 1601 | 1609 | 1617 | 1627 | 1637 | 1647 | 1657 | 1707 | 1717 | 1727 | 1737 | 1747 | 1757 | 1807 | 1817 |
| § Portchester, Portsview Gardens (W-bound) | 1538 | 1546 | 1554 | 1602 | 1610 | 1618 | 1628 | 1638 | 1648 | 1658 | 1708 | 1718 | 1728 | 1738 | 1748 | 1758 | 1808 | 1818 |
| § Portchester, Station Road (S-bound) | 1539 | 1547 | 1555 | 1603 | 1611 | 1619 | 1629 | 1639 | 1649 | 1659 | 1709 | 1719 | 1729 | 1739 | 1749 | 1759 | 1809 | 1819 |
| Portchester, Precinct (NW-bound) | 1540 | 1548 | 1556 | 1604 | 1612 | 1620 | 1630 | 1640 | 1650 | 1700 | 1710 | 1720 | 1730 | 1740 | 1750 | 1800 | 1810 | 1820 |
| § Portchester, The Keep (S-bound) | 1541 | 1549 | 1557 | 1605 | 1613 | 1621 | 1631 | 1641 | 1651 | 1701 | 1711 | 1721 | 1731 | 1741 | 1751 | 1801 | 1811 | 1821 |
| § Portchester, opp White Hart Co-Op | 1542 | 1550 | 1558 | 1606 | 1614 | 1622 | 1632 | 1642 | 1652 | 1702 | 1712 | 1722 | 1732 | 1742 | 1752 | 1802 | 1812 | 1822 |
| § Portchester, adj Neville Avenue | 1543 | 1551 | 1559 | 1607 | 1615 | 1623 | 1633 | 1643 | 1653 | 1703 | 1713 | 1723 | 1733 | 1743 | 1753 | 1803 | 1813 | 1823 |
| § Portchester, Marina Grove (W-bound) | 1544 | 1552 | 1600 | 1608 | 1616 | 1624 | 1634 | 1644 | 1654 | 1704 | 1714 | 1724 | 1734 | 1744 | 1754 | 1804 | 1814 | 1824 |
| § Portchester, Westlands Grove (NW-bound) | 1545 | 1553 | 1601 | 1609 | 1617 | 1625 | 1635 | 1645 | 1655 | 1705 | 1715 | 1725 | 1735 | 1745 | 1755 | 1805 | 1815 | 1825 |
| § Portchester, adj Cranleigh Road | 1546 | 1554 | 1602 | 1610 | 1618 | 1626 | 1636 | 1646 | 1656 | 1706 | 1716 | 1726 | 1736 | 1746 | 1756 | 1806 | 1816 | 1826 |
| Portchester, The Seagull (NW-bound) | 1548 | 1556 | 1604 | 1612 | 1620 | 1628 | 1638 | 1648 | 1658 | 1708 | 1718 | 1728 | 1738 | 1748 | 1758 | 1808 | 1818 | 1828 |
| § Portchester, Beaulieu Avenue (W-bound) | 1549 | 1557 | 1 | | | | | | | | | | | | | | | |

Timetable valid from 20/09/2020 until further notice.

Direction of stops: where shown (eg: W-bound) this is the compass direction towards which the bus is pointing when it stops

Mondays to Fridays

| | | | | | | | | | | | | | | | | | | |
|---|------|------|------|------|------|------|------|--------|------|------|------|------|------|------|------|------|------|------|
| Southsea, South Parade Pier (Stop E) | 1729 | 1739 | 1749 | 1759 | 1809 | 1819 | 1829 | 1849 | 1909 | 1931 | 1943 | 2008 | 2038 | 2108 | 2138 | 2208 | 2238 | 2308 |
| § Southsea, Clarendon Road (N-bound) | 1730 | 1740 | 1750 | 1800 | 1810 | 1820 | 1830 | 1849 | 1909 | 1931 | 1943 | 2008 | 2038 | 2108 | 2138 | 2208 | 2238 | 2308 |
| § Southsea, The Strand (NW-bound) | 1731 | 1741 | 1751 | 1801 | 1811 | 1821 | 1831 | 1851 | 1911 | 1933 | 1945 | 2010 | 2040 | 2110 | 2140 | 2210 | 2240 | 2310 |
| § Southsea, The Circle (NW-bound) | 1732 | 1742 | 1752 | 1802 | 1812 | 1822 | 1832 | 1852 | 1912 | 1934 | 1946 | 2011 | 2041 | 2111 | 2141 | 2211 | 2241 | 2311 |
| Southsea, Southsea Shops (Stop B) | 1733 | 1743 | 1753 | 1803 | 1813 | 1823 | 1833 | 1853 | 1913 | 1935 | 1947 | 2012 | 2042 | 2112 | 2142 | 2212 | 2242 | 2312 |
| § Southsea, St. Judes Church (E-bound) | 1734 | 1744 | 1754 | 1804 | 1814 | 1824 | 1834 | 1854 | 1914 | 1936 | 1948 | 2013 | 2043 | 2113 | 2143 | 2213 | 2243 | 2313 |
| § Southsea, Friendship House (N-bound) | 1735 | 1745 | 1755 | 1805 | 1815 | 1825 | 1835 | 1855 | 1915 | 1937 | 1949 | 2014 | 2044 | 2114 | 2144 | 2214 | 2244 | 2314 |
| § Southsea, Greens Road (W-bound) | 1736 | 1746 | 1756 | 1806 | 1816 | 1826 | 1837 | 1857 | 1917 | 1939 | 1951 | 2016 | 2046 | 2116 | 2146 | 2216 | 2246 | 2316 |
| § Southsea, Kings Road Junction (W-bound) | 1738 | 1748 | 1758 | 1808 | 1818 | 1828 | 1838 | 1858 | 1918 | 1940 | 1952 | 2017 | 2047 | 2117 | 2147 | 2217 | 2247 | 2317 |
| § Old Portsmouth, Cambridge Junction (NW-bound) | 1739 | 1749 | 1759 | 1809 | 1819 | 1829 | 1839 | 1859 | 1919 | 1941 | 1953 | 2018 | 2048 | 2118 | 2148 | 2218 | 2248 | 2318 |
| § Old Portsmouth, Cambridge Junction (NW-bound) | 1740 | 1750 | 1800 | 1810 | 1820 | 1830 | 1840 | 1900 | 1920 | 1942 | 1954 | 2019 | 2049 | 2119 | 2149 | 2219 | 2249 | 2319 |
| § Old Portsmouth, Gunwharf Quays (N-bound) | 1741 | 1751 | 1801 | 1811 | 1821 | 1831 | 1841 | 1901 | 1921 | 1943 | 1955 | 2020 | 2050 | 2120 | 2150 | 2220 | 2250 | 2320 |
| Portsmouth, The Hard Interchange (Stand F) | 1743 | 1753 | 1803 | 1813 | 1823 | 1833 | 1843 | 1903 | 1923 | 1945 | 1957 | 2022 | 2052 | 2122 | 2152 | 2222 | 2252 | 2322 |
| § Portsea, Curzon Howe Road (E-bound) | 1745 | 1755 | 1805 | 1815 | 1825 | 1834 | 1844 | 1904 | 1924 | 1946 | 1958 | 2023 | 2053 | 2123 | 2153 | 2223 | 2253 | 2323 |
| § Portsea, HMS Nelson (E-bound) | 1747 | 1757 | 1807 | 1817 | 1827 | 1835 | 1845 | 1905 | 1925 | 1947 | 1959 | 2024 | 2054 | 2124 | 2154 | 2224 | 2254 | 2324 |
| City Centre, City Shops South (Stop E) | 1749 | 1759 | 1809 | 1819 | 1829 | 1837 | 1847 | 1907 | 1927 | 1949 | 2001 | 2026 | 2056 | 2126 | 2156 | 2226 | 2256 | 2326 |
| § City Centre, City Shops North (Stop Y) | 1751 | 1801 | 1811 | 1821 | 1831 | 1840 | 1850 | 1910 | 1930 | 1952 | 2004 | 2029 | 2059 | 2129 | 2159 | 2229 | 2259 | 2329 |
| § Landport, Clarendon Street (NE-bound) | 1753 | 1803 | 1813 | 1823 | 1833 | 1842 | 1852 | 1912 | 1932 | 1954 | 2006 | 2031 | 2101 | 2131 | 2201 | 2231 | 2301 | 2331 |
| Kingston, Fratton Road (E-bound) | 1755 | 1805 | 1815 | 1825 | 1835 | 1843 | 1853 | 1913 | 1933 | 1955 | 2007 | 2032 | 2102 | 2132 | 2202 | 2232 | 2302 | 2332 |
| § Kingston, Hanway Road (N-bound) | 1756 | 1806 | 1816 | 1826 | 1835 | 1843 | 1853 | 1913 | 1933 | 1955 | 2007 | 2032 | 2102 | 2132 | 2202 | 2232 | 2302 | 2332 |
| § Kingston, Queen's Road (NW-bound) | 1758 | 1808 | 1818 | 1828 | 1837 | 1845 | 1855 | 1915 | 1935 | 1957 | 2009 | 2034 | 2104 | 2134 | 2204 | 2234 | 2304 | 2334 |
| § Kingston, Kingston Crescent (N-bound) | 1759 | 1809 | 1819 | 1829 | 1838 | 1846 | 1856 | 1916 | 1936 | 1958 | 2010 | 2035 | 2105 | 2135 | 2205 | 2235 | 2305 | 2335 |
| North End, North End Junction (Stop E) | 1801 | 1811 | 1821 | 1831 | 1840 | 1848 | 1858 | 1918 | 1938 | 2000 | 2012 | 2037 | 2107 | 2137 | 2207 | 2237 | 2307 | 2337 |
| § North End, Mayfield Road (N-bound) | 1801 | 1811 | 1821 | 1831 | 1841 | 1849 | 1859 | 1919 | 1939 | 2001 | 2013 | 2038 | 2108 | 2138 | 2208 | 2238 | 2308 | 2338 |
| § North End, Ophir Road (N-bound) | 1802 | 1812 | 1822 | 1833 | 1842 | 1850 | 1900 | 1920 | 1940 | 2002 | 2014 | 2039 | 2109 | 2139 | 2209 | 2239 | 2309 | 2339 |
| § North End, Merrivale Road (NE-bound) | 1803 | 1813 | 1823 | 1833 | 1842 | 1850 | 1900 | 1920 | 1940 | 2002 | 2014 | 2039 | 2109 | 2139 | 2209 | 2239 | 2309 | 2339 |
| § Hilsea, Beechwood Road (NE-bound) | 1804 | 1814 | 1824 | 1834 | 1843 | 1851 | 1901 | 1921 | 1941 | 2003 | 2015 | 2040 | 2110 | 2140 | 2210 | 2240 | 2310 | 2340 |
| § Hilsea, Trafalgar School (N-bound) | 1805 | 1815 | 1825 | 1835 | 1844 | 1852 | 1902 | 1922 | 1942 | 2004 | 2016 | 2041 | 2111 | 2141 | 2211 | 2241 | 2311 | 2341 |
| § Hilsea, Coach and Horses (NW-bound) | 1806 | 1816 | 1826 | 1835 | 1844 | 1852 | 1902 | 1922 | 1942 | 2004 | 2016 | 2041 | 2111 | 2141 | 2211 | 2241 | 2311 | 2341 |
| Hilsea, Hilsea Lido (Stop A) | 1807 | 1817 | 1827 | 1837 | 1846 | 1854 | 1904 | 1924 | 1944 | 2006 | 2018 | 2043 | 2113 | 2143 | 2213 | 2243 | 2313 | 2343 |
| § Cosham, King George Playing Fields (Stand F) | 1808 | 1818 | 1828 | 1838 | 1847 | 1855 | 1905 | 1925 | 1945 | 2007 | 2019 | 2044 | 2114 | 2144 | 2214 | 2244 | 2314 | 2344 |
| Cosham, Health Centre (Stop A) | 1810 | 1820 | 1830 | 1840 | 1849 | 1857 | 1907 | 1927 | 1947 | 2009 | 2021 | 2046 | 2116 | 2146 | 2216 | 2246 | 2316 | 2346 |
| § QA Hospital, First Avenue (Stand L) | 1812 | 1822 | 1831 | 1841 | 1850 | 1858 | 1908 | 1928 | 1948 | 2010 | 2022 | 2047 | 2117 | 2147 | 2217 | 2247 | 2317 | 2347 |
| QA Hospital, QA Hospital Main (Stop A) | 1814 | 1824 | 1834 | 1844 | 1853 | 1901 | 1911 | 1931 | 1951 | 2013 | 2025 | 2050 | 2120 | 2150 | 2220 | 2250 | 2320 | 2350 |
| § QA Hospital, Peterborough Road (Stand M) | 1815 | 1825 | 1835 | 1845 | 1854 | 1902 | 1912 | 1932 | 1952 | 2014 | 2026 | 2051 | 2121 | 2151 | 2221 | 2251 | 2321 | 2351 |
| § Wymering, Wymering Lane (NW-bound) | 1816 | 1826 | 1836 | 1846 | 1855 | 1903 | 1913 | 1933 | 1953 | 2015 | 2027 | 2052 | 2122 | 2152 | 2222 | 2252 | 2322 | 2352 |
| § Wymering, Washbrook Road (W-bound) | 1817 | 1827 | 1837 | 1847 | 1856 | 1904 | 1914 | 1934 | 1954 | 2016 | 2028 | 2053 | 2123 | 2153 | 2223 | 2253 | 2323 | 2353 |
| § Paulsgrove, Blakemere Crescent (W-bound) | 1818 | 1828 | 1837 | 1847 | 1856 | 1904 | 1914 | 1934 | 1954 | 2016 | 2028 | 2053 | 2123 | 2153 | 2223 | 2253 | 2323 | 2353 |
| § Paulsgrove, Beehive Terrace (W-bound) | 1819 | 1829 | 1838 | 1848 | 1857 | 1905 | 1915 | 1935 | 1955 | 2017 | 2029 | 2054 | 2124 | 2154 | 2224 | 2254 | 2324 | 2354 |
| § Paulsgrove, Walford Road (SW-bound) | 1820 | 1830 | 1839 | 1849 | 1858 | 1906 | 1916 | 1936 | 1956 | 2018 | 2030 | 2055 | 2125 | 2155 | 2225 | 2255 | 2325 | 2355 |
| Paulsgrove, Allaway Avenue Shops (W-bound) | 1822 | 1832 | 1841 | 1851 | 1900 | 1908 | 1918 | 1938 | 1958 | 2020 | 2032 | 2057 | 2127 | 2157 | 2227 | 2257 | 2327 | 2357 |
| § Paulsgrove, Nailsworth Road (W-bound) | 1822 | 1832 | 1841 | 1851 | 1900 | 1908 | 1918 | 1938 | 1958 | 2020 | 2032 | 2057 | 2127 | 2157 | 2227 | 2257 | 2327 | — |
| § Paulsgrove, Woofferton Road (SW-bound) | 1823 | 1832 | 1841 | 1851 | 1900 | 1908 | 1918 | 1938 | 1958 | 2020 | 2032 | 2057 | 2127 | 2157 | 2227 | 2257 | 2327 | — |
| § Paulsgrove, o/s Victory Primary School | 1824 | 1833 | 1842 | 1852 | 1901 | 1909 | 1919 | 1939 | 1959 | 2021 | 2033 | 2058 | 2128 | 2158 | 2228 | 2258 | 2328 | — |
| § Paulsgrove, opp Bodmin Road | 1824 | 1834 | 1843 | 1853 | 1902 | 1910 | 1920 | 1940 | 2000 | 2022 | 2034 | 2059 | 2129 | 2159 | 2229 | 2259 | 2329 | — |
| § Paulsgrove, Pendennis Road (W-bound) | 1825 | 1834 | 1843 | 1853 | 1902 | 1910 | 1920 | 1940 | 2000 | 2022 | 2034 | 2059 | 2129 | 2159 | 2229 | 2259 | 2329 | — |
| § Paulsgrove, Truro Road (W-bound) | 1826 | 1835 | 1844 | 1854 | 1903 | 1911 | 1921 | 1941 | 2001 | 2023 | 2035 | 2100 | 2130 | 2200 | 2230 | 2300 | 2330 | — |
| § Paulsgrove, Rowland Road (W-bound) | 1827 | 1835 | 1844 | 1854 | 1903 | 1911 | 1921 | 1941 | 2001 | 2023 | 2035 | 2100 | 2130 | 2200 | 2230 | 2300 | 2330 | — |
| § Portchester, Mountview Avenue (W-bound) | 1827 | 1836 | 1845 | 1855 | 1904 | 1912 | 1922 | 1942 | 2002 | 2024 | 2036 | 2101 | 2131 | 2201 | 2231 | 2301 | 2331 | — |
| § Portchester, Portsview Gardens (W-bound) | 1828 | 1837 | 1846 | 1856 | 1905 | 1913 | 1923 | 1943 | 2003 | 2025 | 2037 | 2102 | 2132 | 2202 | 2232 | 2302 | 2332 | — |
| § Portchester, Station Road (S-bound) | 1829 | 1838 | 1847 | 1857 | 1906 | 1914 | 1924 | 1944 | 2004 | 2026 | 2038 | 2103 | 2133 | 2203 | 2233 | 2303 | 2333 | — |
| Portchester, Precinct (NW-bound) | 1830 | 1839 | 1848 | 1858 | 1907 | 1915 | 1925 | 1945 | 2005 | 2027 | 2039 | 2104 | 2134 | 2204 | 2234 | 2304 | 2334 | — |
| § Portchester, The Keep (S-bound) | 1830 | 1839 | 1848 | 1858 | 1907 | 1915 | 1925 | 1945 | 2005 | 2027 | 2039 | 2104 | 2134 | 2204 | 2234 | 2304 | 2334 | — |
| § Portchester, opp White Hart Co-Op | 1832 | 1841 | 1850 | 1900 | 1909 | 1917 | 1927 | 1947 | 2007 | 2029 | 2041 | 2106 | 2136 | 2206 | 2236 | 2306 | 2336 | — |
| § Portchester, adj Neville Avenue | 1833 | 1842 | 1851 | 1901 | 1910 | 1918 | 1928 | 1948 | 2008 | 2030 | 2042 | 2107 | 2137 | 2207 | 2237 | 2307 | 2337 | — |
| § Portchester, Marina Grove (W-bound) | 1834 | 1843 | 1852 | 1902 | 1911 | 1919 | 1929 | 1949 | 2009 | 2031 | 2043 | 2108 | 2138 | 2208 | 2238 | 2308 | 2338 | — |
| § Portchester, Westlands Grove (NW-bound) | 1835 | 1844 | 1853 | 1903 | 1912 | 1920 | 1930 | 1950 | 2010 | 2032 | 2044 | 2109 | 2139 | 2209 | 2239 | 2309 | 2339 | — |
| § Portchester, adj Cranleigh Road | 1836 | 1845 | 1854 | 1904 | 1913 | 1921 | 1931 | 1951 | 2011 | 2033 | 2045 | 2110 | 2140 | 2210 | 2240 | 2310 | 2340 | — |
| Portchester, The Seagull (NW-bound) | 1838 | 1847 | 1856 | 1906 | 1915 | 1923 | 1933 | 1953 | 2013 | 2035 | 2047 | 2112 | 2142 | 2212 | 2242 | 2312 | 2342 | — |
| § Portchester, Beaulieu Avenue (W-bound) | 1838 | 1847 | 1856 | 1906 | 1915 | 1923 | 1933 | 1953</ | | | | | | | | | | |

Timetable valid from 20/09/2020 until further notice.

Direction of stops: where shown (eg: W-bound) this is the compass direction towards which the bus is pointing when it stops

Saturdays

| | | | | | | | | | | | | | | | | | | |
|---|------|------|------|------|------|------|------|------|------|------|------|------|------|------|------|------|------|------|
| Southsea, South Parade Pier (Stop E) | — | 0616 | — | — | 0716 | — | 0736 | — | 0756 | 0816 | 0836 | 0856 | 0916 | 0936 | 0956 | 1016 | 1028 | 1040 |
| § Southsea, Clarendon Road (N-bound) | — | 0616 | — | — | 0716 | — | 0736 | — | 0756 | 0816 | 0836 | 0856 | 0916 | 0936 | 0956 | 1016 | 1028 | 1040 |
| § Southsea, The Strand (NW-bound) | — | 0618 | — | — | 0718 | — | 0738 | — | 0758 | 0818 | 0838 | 0858 | 0918 | 0938 | 0958 | 1018 | 1030 | 1042 |
| § Southsea, The Circle (NW-bound) | — | 0619 | — | — | 0719 | — | 0739 | — | 0759 | 0819 | 0839 | 0859 | 0919 | 0939 | 0959 | 1019 | 1031 | 1043 |
| Southsea, Southsea Shops (Stop B) | — | 0620 | — | — | 0720 | — | 0740 | — | 0800 | 0820 | 0840 | 0900 | 0920 | 0940 | 1000 | 1020 | 1032 | 1044 |
| § Southsea, St. Judes Church (E-bound) | — | 0621 | — | — | 0721 | — | 0741 | — | 0801 | 0821 | 0841 | 0901 | 0921 | 0941 | 1001 | 1021 | 1033 | 1045 |
| § Southsea, Friendship House (N-bound) | — | 0622 | — | — | 0722 | — | 0742 | — | 0802 | 0822 | 0842 | 0902 | 0922 | 0942 | 1002 | 1022 | 1034 | 1046 |
| § Southsea, Green Road (W-bound) | — | 0624 | — | — | 0724 | — | 0744 | — | 0804 | 0824 | 0844 | 0904 | 0924 | 0944 | 1004 | 1024 | 1036 | 1048 |
| § Southsea, Kings Road Junction (W-bound) | — | 0625 | — | — | 0725 | — | 0745 | — | 0805 | 0825 | 0845 | 0905 | 0925 | 0945 | 1005 | 1025 | 1037 | 1049 |
| § Old Portsmouth, Cambridge Junction (NW-bound) | — | 0626 | — | — | 0726 | — | 0746 | — | 0806 | 0826 | 0846 | 0906 | 0926 | 0946 | 1006 | 1026 | 1038 | 1050 |
| § Old Portsmouth, Cambridge Junction (NW-bound) | — | 0627 | — | — | 0727 | — | 0747 | — | 0807 | 0827 | 0847 | 0907 | 0927 | 0947 | 1007 | 1027 | 1039 | 1051 |
| § Old Portsmouth, Gunwharf Quays (N-bound) | — | 0628 | — | — | 0728 | — | 0748 | — | 0808 | 0828 | 0848 | 0908 | 0928 | 0948 | 1008 | 1028 | 1040 | 1052 |
| Portsmouth, The Hard Interchange (Stand F) | 0610 | 0630 | 0650 | 0710 | 0730 | 0740 | 0750 | 0800 | 0810 | 0830 | 0850 | 0910 | 0930 | 0950 | 1010 | 1030 | 1042 | 1054 |
| § Portsea, Curzon Howe Road (E-bound) | 0611 | 0631 | 0651 | 0711 | 0731 | 0741 | 0751 | 0801 | 0811 | 0831 | 0851 | 0911 | 0931 | 0951 | 1011 | 1031 | 1043 | 1055 |
| § Portsea, HMS Nelson (E-bound) | 0612 | 0632 | 0652 | 0712 | 0732 | 0742 | 0752 | 0802 | 0812 | 0832 | 0852 | 0912 | 0932 | 0952 | 1012 | 1032 | 1044 | 1056 |
| City Centre, City Shops South (Stop E) | 0614 | 0634 | 0654 | 0714 | 0734 | 0744 | 0754 | 0804 | 0814 | 0834 | 0854 | 0914 | 0934 | 0954 | 1014 | 1034 | 1046 | 1058 |
| § City Centre, City Shops North (Stop Y) | 0617 | 0637 | 0657 | 0717 | 0737 | 0747 | 0757 | 0807 | 0817 | 0837 | 0857 | 0917 | 0937 | 0957 | 1017 | 1037 | 1049 | 1101 |
| § Landport, Clarendon Street (NE-bound) | 0619 | 0639 | 0659 | 0719 | 0739 | 0749 | 0759 | 0809 | 0819 | 0839 | 0859 | 0919 | 0939 | 0959 | 1019 | 1039 | 1051 | 1103 |
| Kingston, Fratton Road (E-bound) | 0620 | 0640 | 0700 | 0720 | 0740 | 0750 | 0800 | 0810 | 0820 | 0840 | 0900 | 0920 | 0940 | 1000 | 1020 | 1040 | 1052 | 1104 |
| § Kingston, Hanway Road (N-bound) | 0620 | 0640 | 0700 | 0720 | 0740 | 0750 | 0800 | 0810 | 0820 | 0840 | 0900 | 0920 | 0940 | 1000 | 1020 | 1040 | 1052 | 1104 |
| § Kingston, Queen's Road (NW-bound) | 0622 | 0642 | 0702 | 0722 | 0742 | 0752 | 0802 | 0812 | 0822 | 0842 | 0902 | 0922 | 0942 | 1002 | 1022 | 1042 | 1054 | 1106 |
| § Kingston, Kingston Crescent (N-bound) | 0623 | 0643 | 0703 | 0723 | 0743 | 0753 | 0803 | 0813 | 0823 | 0843 | 0903 | 0923 | 0943 | 1003 | 1023 | 1043 | 1055 | 1107 |
| North End, North End Junction (Stop E) | 0625 | 0645 | 0705 | 0725 | 0745 | 0755 | 0805 | 0815 | 0825 | 0845 | 0905 | 0925 | 0945 | 1005 | 1025 | 1045 | 1057 | 1109 |
| § North End, Mayfield Road (N-bound) | 0626 | 0646 | 0706 | 0726 | 0746 | 0756 | 0806 | 0816 | 0826 | 0846 | 0906 | 0926 | 0946 | 1006 | 1026 | 1046 | 1058 | 1110 |
| § North End, Ophir Road (N-bound) | 0627 | 0647 | 0707 | 0727 | 0747 | 0757 | 0807 | 0817 | 0827 | 0847 | 0907 | 0927 | 0947 | 1007 | 1027 | 1047 | 1059 | 1111 |
| § North End, Merrivale Road (NE-bound) | 0627 | 0647 | 0707 | 0727 | 0747 | 0757 | 0807 | 0817 | 0827 | 0847 | 0907 | 0927 | 0947 | 1007 | 1027 | 1047 | 1059 | 1111 |
| § Hilsea, Beechwood Road (NE-bound) | 0628 | 0648 | 0708 | 0728 | 0748 | 0758 | 0808 | 0818 | 0828 | 0848 | 0908 | 0928 | 0948 | 1008 | 1028 | 1048 | 1100 | 1112 |
| § Hilsea, Trafalgar School (N-bound) | 0629 | 0649 | 0709 | 0729 | 0749 | 0759 | 0809 | 0819 | 0829 | 0849 | 0909 | 0929 | 0949 | 1009 | 1029 | 1049 | 1101 | 1113 |
| § Hilsea, Coach and Horses (NW-bound) | 0629 | 0649 | 0709 | 0729 | 0749 | 0759 | 0809 | 0819 | 0829 | 0849 | 0909 | 0929 | 0949 | 1009 | 1029 | 1049 | 1101 | 1113 |
| Hilsea, Hilsea Lido (Stop A) | 0631 | 0651 | 0711 | 0731 | 0751 | 0801 | 0811 | 0821 | 0831 | 0851 | 0911 | 0931 | 0951 | 1011 | 1031 | 1051 | 1103 | 1115 |
| § Cosham, King George Playing Fields (Stand F) | 0632 | 0652 | 0712 | 0732 | 0752 | 0802 | 0812 | 0822 | 0832 | 0852 | 0912 | 0932 | 0952 | 1012 | 1032 | 1052 | 1104 | 1116 |
| Cosham, Health Centre (Stop A) | 0634 | 0654 | 0714 | 0734 | 0754 | 0804 | 0814 | 0824 | 0834 | 0854 | 0914 | 0934 | 0954 | 1014 | 1034 | 1054 | 1106 | 1118 |
| § QA Hospital, First Avenue (Stand L) | 0635 | 0655 | 0715 | 0735 | 0755 | 0805 | 0815 | 0825 | 0835 | 0855 | 0915 | 0935 | 0955 | 1015 | 1035 | 1055 | 1107 | 1119 |
| QA Hospital, QA Hospital Main (Stop A) | 0638 | 0658 | 0718 | 0738 | 0758 | 0808 | 0818 | 0828 | 0838 | 0858 | 0918 | 0938 | 0958 | 1018 | 1038 | 1058 | 1110 | 1122 |
| § QA Hospital, Peterborough Road (Stand M) | 0639 | 0659 | 0719 | 0739 | 0759 | 0809 | 0819 | 0829 | 0839 | 0859 | 0919 | 0939 | 0959 | 1019 | 1039 | 1059 | 1111 | 1123 |
| § Wymering, Wymering Lane (NW-bound) | 0640 | 0700 | 0720 | 0740 | 0800 | 0810 | 0820 | 0830 | 0840 | 0900 | 0920 | 0940 | 1000 | 1020 | 1040 | 1100 | 1112 | 1124 |
| § Wymering, Washbrook Road (W-bound) | 0641 | 0701 | 0721 | 0741 | 0801 | 0811 | 0821 | 0831 | 0841 | 0901 | 0921 | 0941 | 1001 | 1021 | 1041 | 1101 | 1113 | 1125 |
| § Paulsgrove, Blakemere Crescent (W-bound) | 0641 | 0701 | 0721 | 0741 | 0801 | 0811 | 0821 | 0831 | 0841 | 0901 | 0921 | 0941 | 1001 | 1021 | 1041 | 1101 | 1113 | 1125 |
| § Paulsgrove, Beehive Terrace (W-bound) | 0642 | 0702 | 0722 | 0742 | 0802 | 0812 | 0822 | 0832 | 0842 | 0902 | 0922 | 0942 | 1002 | 1022 | 1042 | 1102 | 1114 | 1126 |
| § Paulsgrove, Walford Road (SW-bound) | 0643 | 0703 | 0723 | 0743 | 0803 | 0813 | 0823 | 0833 | 0843 | 0903 | 0923 | 0943 | 1003 | 1023 | 1043 | 1103 | 1115 | 1127 |
| Paulsgrove, Allaway Avenue Shops (W-bound) | 0645 | 0705 | 0725 | 0745 | 0805 | 0815 | 0825 | 0835 | 0845 | 0905 | 0925 | 0945 | 1005 | 1025 | 1045 | 1105 | 1117 | 1129 |
| § Paulsgrove, Nailsworth Road (W-bound) | 0645 | 0705 | 0725 | 0745 | 0805 | 0815 | 0825 | 0835 | 0845 | 0905 | 0925 | 0945 | 1005 | 1025 | 1045 | 1105 | 1117 | 1129 |
| § Paulsgrove, Woofferton Road (SW-bound) | 0645 | 0705 | 0725 | 0745 | 0805 | 0815 | 0825 | 0835 | 0845 | 0905 | 0925 | 0945 | 1005 | 1025 | 1045 | 1105 | 1117 | 1129 |
| § Paulsgrove, o/s Victory Primary School | 0646 | 0706 | 0726 | 0746 | 0806 | 0816 | 0826 | 0836 | 0846 | 0906 | 0926 | 0946 | 1006 | 1026 | 1046 | 1106 | 1118 | 1130 |
| § Paulsgrove, opp Bodmin Road | 0647 | 0707 | 0727 | 0747 | 0807 | 0817 | 0827 | 0837 | 0847 | 0907 | 0927 | 0947 | 1007 | 1027 | 1047 | 1107 | 1119 | 1131 |
| § Paulsgrove, Pendennis Road (W-bound) | 0647 | 0707 | 0727 | 0747 | 0807 | 0817 | 0827 | 0837 | 0847 | 0907 | 0927 | 0947 | 1007 | 1027 | 1047 | 1107 | 1119 | 1131 |
| § Paulsgrove, Truro Road (W-bound) | 0648 | 0708 | 0728 | 0748 | 0808 | 0818 | 0828 | 0838 | 0848 | 0908 | 0928 | 0948 | 1008 | 1028 | 1048 | 1108 | 1120 | 1132 |
| § Paulsgrove, Rowland Road (W-bound) | 0648 | 0708 | 0728 | 0748 | 0808 | 0818 | 0828 | 0838 | 0848 | 0908 | 0928 | 0948 | 1008 | 1028 | 1048 | 1108 | 1120 | 1132 |
| § Portchester, Mountview Avenue (W-bound) | 0649 | 0709 | 0729 | 0749 | 0809 | 0819 | 0829 | 0839 | 0849 | 0909 | 0929 | 0949 | 1009 | 1029 | 1049 | 1109 | 1121 | 1133 |
| § Portchester, Portsview Gardens (W-bound) | 0650 | 0710 | 0730 | 0750 | 0810 | 0820 | 0830 | 0840 | 0850 | 0910 | 0930 | 0950 | 1010 | 1030 | 1050 | 1110 | 1122 | 1134 |
| § Portchester, Station Road (S-bound) | 0651 | 0711 | 0731 | 0751 | 0811 | 0821 | 0831 | 0841 | 0851 | 0911 | 0931 | 0951 | 1011 | 1031 | 1051 | 1111 | 1123 | 1135 |
| Portchester, Precinct (NW-bound) | 0652 | 0712 | 0732 | 0752 | 0812 | 0822 | 0832 | 0842 | 0852 | 0912 | 0932 | 0952 | 1012 | 1032 | 1052 | 1112 | 1124 | 1136 |
| § Portchester, The Keep (S-bound) | 0652 | 0712 | 0732 | 0752 | 0812 | 0822 | 0832 | 0842 | 0852 | 0912 | 0932 | 0952 | 1012 | 1032 | 1052 | 1112 | 1124 | 1136 |
| § Portchester, opp White Hart Co-Op | 0654 | 0714 | 0734 | 0754 | 0814 | 0824 | 0834 | 0844 | 0854 | 0914 | 0934 | 0954 | 1014 | 1034 | 1054 | 1114 | 1126 | 1138 |
| § Portchester, adj Neville Avenue | 0655 | 0715 | 0735 | 0755 | 0815 | 0825 | 0835 | 0845 | 0855 | 0915 | 0935 | 0955 | 1015 | 1035 | 1055 | 1115 | 1127 | 1139 |
| § Portchester, Marina Grove (W-bound) | 0656 | 0716 | 0736 | 0756 | 0816 | 0826 | 0836 | 0846 | 0856 | 0916 | 0936 | 0956 | 1016 | 1036 | 1056 | 1116 | 1128 | 1140 |
| § Portchester, Westlands Grove (NW-bound) | 0657 | 0717 | 0737 | 0757 | 0817 | 0827 | 0837 | 0847 | 0857 | 0917 | 0937 | 0957 | 1017 | 1037 | 1057 | 1117 | 1129 | 1141 |
| § Portchester, adj Cranleigh Road | 0658 | 0718 | 0738 | 0758 | 0818 | 0828 | 0838 | 0848 | 0858 | 0918 | 0938 | 0958 | 1018 | 1038 | 1058 | 1118 | 1130 | 1142 |
| Portchester, The Seagull (NW-bound) | 0700 | 0720 | 0740 | 0800 | 0820 | 0830 | 0840 | 0850 | 0900 | 0920 | 0940 | 1000 | 1020 | 1040 | 1100 | 1120 | 1132 | 1144 |
| § Portchester, Beaulieu Avenue (W-bound) | 0700 | 0720 | 0740 | 0800 | 0820 | 0830 | 0840 | 0850 | 0900 | 0920 | 0940 | 1000 | 1020 | 1040 | 1100 | 1120 | 1132 | 1144 |
| § Portchester, Condor Roundabout (W-bound) | | | | | | | | | | | | | | | | | | |

Timetable valid from 20/09/2020 until further notice.

Direction of stops: where shown (eg: W-bound) this is the compass direction towards which the bus is pointing when it stops

Saturdays

| | | | | | | | | | | | | | | | | | | |
|---|------|------|------|------|------|------|------|------|------|------|------|------|------|------|------|------|------|------|
| Southsea, South Parade Pier (Stop E) | 1052 | 1104 | 1116 | 1128 | 1140 | 1152 | 1204 | 1216 | 1228 | 1240 | 1252 | 1304 | 1316 | 1328 | 1340 | 1352 | 1404 | 1416 |
| § Southsea, Clarendon Road (N-bound) | 1052 | 1104 | 1116 | 1128 | 1140 | 1152 | 1204 | 1216 | 1228 | 1240 | 1252 | 1304 | 1316 | 1328 | 1340 | 1352 | 1404 | 1416 |
| § Southsea, The Strand (NW-bound) | 1054 | 1106 | 1118 | 1130 | 1142 | 1154 | 1206 | 1218 | 1230 | 1242 | 1254 | 1306 | 1318 | 1330 | 1342 | 1354 | 1406 | 1418 |
| § Southsea, The Circle (NW-bound) | 1055 | 1107 | 1119 | 1131 | 1143 | 1155 | 1207 | 1219 | 1231 | 1243 | 1255 | 1307 | 1319 | 1331 | 1343 | 1355 | 1407 | 1419 |
| Southsea, Southsea Shops (Stop B) | 1056 | 1108 | 1120 | 1132 | 1144 | 1156 | 1208 | 1220 | 1232 | 1244 | 1256 | 1308 | 1320 | 1332 | 1344 | 1356 | 1408 | 1420 |
| § Southsea, St. Judes Church (E-bound) | 1057 | 1109 | 1121 | 1133 | 1145 | 1157 | 1209 | 1221 | 1233 | 1245 | 1257 | 1309 | 1321 | 1333 | 1345 | 1357 | 1409 | 1421 |
| § Southsea, Friendship House (N-bound) | 1058 | 1110 | 1122 | 1134 | 1146 | 1158 | 1210 | 1222 | 1234 | 1246 | 1258 | 1310 | 1322 | 1334 | 1346 | 1358 | 1410 | 1422 |
| § Southsea, Green Road (W-bound) | 1100 | 1112 | 1124 | 1136 | 1148 | 1200 | 1212 | 1224 | 1236 | 1248 | 1300 | 1312 | 1324 | 1336 | 1348 | 1400 | 1412 | 1424 |
| § Southsea, Kings Road Junction (W-bound) | 1101 | 1113 | 1125 | 1137 | 1149 | 1201 | 1213 | 1225 | 1237 | 1249 | 1301 | 1313 | 1325 | 1337 | 1349 | 1401 | 1413 | 1425 |
| § Old Portsmouth, Cambridge Junction (NW-bound) | 1102 | 1114 | 1126 | 1138 | 1150 | 1202 | 1214 | 1226 | 1238 | 1250 | 1302 | 1314 | 1326 | 1338 | 1350 | 1402 | 1414 | 1426 |
| § Old Portsmouth, Cambridge Junction (NW-bound) | 1103 | 1115 | 1127 | 1139 | 1151 | 1203 | 1215 | 1227 | 1239 | 1251 | 1303 | 1315 | 1327 | 1339 | 1351 | 1403 | 1415 | 1427 |
| § Old Portsmouth, Gunwharf Quays (N-bound) | 1104 | 1116 | 1128 | 1140 | 1152 | 1204 | 1216 | 1228 | 1240 | 1252 | 1304 | 1316 | 1328 | 1340 | 1352 | 1404 | 1416 | 1428 |
| Portsmouth, The Hard Interchange (Stand F) | 1106 | 1118 | 1130 | 1142 | 1154 | 1206 | 1218 | 1230 | 1242 | 1254 | 1306 | 1318 | 1330 | 1342 | 1354 | 1406 | 1418 | 1430 |
| § Portsea, Curzon Howe Road (E-bound) | 1107 | 1119 | 1131 | 1143 | 1155 | 1207 | 1219 | 1231 | 1243 | 1255 | 1307 | 1319 | 1331 | 1343 | 1355 | 1407 | 1419 | 1431 |
| § Portsea, HMS Nelson (E-bound) | 1108 | 1120 | 1132 | 1144 | 1156 | 1208 | 1220 | 1232 | 1244 | 1256 | 1308 | 1320 | 1332 | 1344 | 1356 | 1408 | 1420 | 1432 |
| City Centre, City Shops South (Stop E) | 1110 | 1122 | 1134 | 1146 | 1158 | 1210 | 1222 | 1234 | 1246 | 1258 | 1310 | 1322 | 1334 | 1346 | 1358 | 1410 | 1422 | 1434 |
| § City Centre, City Shops North (Stop Y) | 1113 | 1125 | 1137 | 1149 | 1201 | 1213 | 1225 | 1237 | 1249 | 1301 | 1313 | 1325 | 1337 | 1349 | 1401 | 1413 | 1425 | 1437 |
| § Landport, Clarendon Street (NE-bound) | 1115 | 1127 | 1139 | 1151 | 1203 | 1215 | 1227 | 1239 | 1251 | 1303 | 1315 | 1327 | 1339 | 1351 | 1403 | 1415 | 1427 | 1439 |
| Kingston, Fratton Road (E-bound) | 1116 | 1128 | 1140 | 1152 | 1204 | 1216 | 1228 | 1240 | 1252 | 1304 | 1316 | 1328 | 1340 | 1352 | 1404 | 1416 | 1428 | 1440 |
| § Kingston, Hanway Road (N-bound) | 1116 | 1128 | 1140 | 1152 | 1204 | 1216 | 1228 | 1240 | 1252 | 1304 | 1316 | 1328 | 1340 | 1352 | 1404 | 1416 | 1428 | 1440 |
| § Kingston, Queen's Road (NW-bound) | 1118 | 1130 | 1142 | 1154 | 1206 | 1218 | 1230 | 1242 | 1254 | 1306 | 1318 | 1330 | 1342 | 1354 | 1406 | 1418 | 1430 | 1442 |
| § Kingston, Kingston Crescent (N-bound) | 1119 | 1131 | 1143 | 1155 | 1207 | 1219 | 1231 | 1243 | 1255 | 1307 | 1319 | 1331 | 1343 | 1355 | 1407 | 1419 | 1431 | 1443 |
| North End, North End Junction (Stop E) | 1121 | 1133 | 1145 | 1157 | 1209 | 1221 | 1233 | 1245 | 1257 | 1309 | 1321 | 1333 | 1345 | 1357 | 1409 | 1421 | 1433 | 1445 |
| § North End, Mayfield Road (N-bound) | 1122 | 1134 | 1146 | 1158 | 1210 | 1222 | 1234 | 1246 | 1258 | 1310 | 1322 | 1334 | 1346 | 1358 | 1410 | 1422 | 1434 | 1446 |
| § North End, Ophir Road (N-bound) | 1123 | 1135 | 1147 | 1159 | 1211 | 1223 | 1235 | 1247 | 1259 | 1311 | 1323 | 1335 | 1347 | 1359 | 1411 | 1423 | 1435 | 1447 |
| § North End, Merrivale Road (NE-bound) | 1123 | 1135 | 1147 | 1159 | 1211 | 1223 | 1235 | 1247 | 1259 | 1311 | 1323 | 1335 | 1347 | 1359 | 1411 | 1423 | 1435 | 1447 |
| § Hilsea, Beechwood Road (NE-bound) | 1124 | 1136 | 1148 | 1200 | 1212 | 1224 | 1236 | 1248 | 1300 | 1312 | 1324 | 1336 | 1348 | 1400 | 1412 | 1424 | 1436 | 1448 |
| § Hilsea, Trafalgar School (N-bound) | 1125 | 1137 | 1149 | 1201 | 1213 | 1225 | 1237 | 1249 | 1301 | 1313 | 1325 | 1337 | 1349 | 1401 | 1413 | 1425 | 1437 | 1449 |
| § Hilsea, Coach and Horses (NW-bound) | 1125 | 1137 | 1149 | 1201 | 1213 | 1225 | 1237 | 1249 | 1301 | 1313 | 1325 | 1337 | 1349 | 1401 | 1413 | 1425 | 1437 | 1449 |
| Hilsea, Hilsea Lido (Stop A) | 1127 | 1139 | 1151 | 1203 | 1215 | 1227 | 1239 | 1251 | 1303 | 1315 | 1327 | 1339 | 1351 | 1403 | 1415 | 1427 | 1439 | 1451 |
| § Cosham, King George Playing Fields (Stand F) | 1128 | 1140 | 1152 | 1204 | 1216 | 1228 | 1240 | 1252 | 1304 | 1316 | 1328 | 1340 | 1352 | 1404 | 1416 | 1428 | 1440 | 1452 |
| Cosham, Health Centre (Stop A) | 1130 | 1142 | 1154 | 1206 | 1218 | 1230 | 1242 | 1254 | 1306 | 1318 | 1330 | 1342 | 1354 | 1406 | 1418 | 1430 | 1442 | 1454 |
| § QA Hospital, First Avenue (Stand L) | 1131 | 1143 | 1155 | 1207 | 1219 | 1231 | 1243 | 1255 | 1307 | 1319 | 1331 | 1343 | 1355 | 1407 | 1419 | 1431 | 1443 | 1455 |
| QA Hospital, QA Hospital Main (Stop A) | 1134 | 1146 | 1158 | 1210 | 1222 | 1234 | 1246 | 1258 | 1310 | 1322 | 1334 | 1346 | 1358 | 1410 | 1422 | 1434 | 1446 | 1458 |
| § QA Hospital, Peterborough Road (Stand M) | 1135 | 1147 | 1159 | 1211 | 1223 | 1235 | 1247 | 1259 | 1311 | 1323 | 1335 | 1347 | 1359 | 1411 | 1423 | 1435 | 1447 | 1459 |
| § Wymering, Wymering Lane (NW-bound) | 1136 | 1148 | 1200 | 1212 | 1224 | 1236 | 1248 | 1300 | 1312 | 1324 | 1336 | 1348 | 1400 | 1412 | 1424 | 1436 | 1448 | 1500 |
| § Wymering, Washbrook Road (W-bound) | 1137 | 1149 | 1201 | 1213 | 1225 | 1237 | 1249 | 1301 | 1313 | 1325 | 1337 | 1349 | 1401 | 1413 | 1425 | 1437 | 1449 | 1501 |
| § Paulsgrove, Blakemere Crescent (W-bound) | 1137 | 1149 | 1201 | 1213 | 1225 | 1237 | 1249 | 1301 | 1313 | 1325 | 1337 | 1349 | 1401 | 1413 | 1425 | 1437 | 1449 | 1501 |
| § Paulsgrove, Beehive Terrace (W-bound) | 1138 | 1150 | 1202 | 1214 | 1226 | 1238 | 1250 | 1302 | 1314 | 1326 | 1338 | 1350 | 1402 | 1414 | 1426 | 1438 | 1450 | 1502 |
| § Paulsgrove, Walford Road (SW-bound) | 1139 | 1151 | 1203 | 1215 | 1227 | 1239 | 1251 | 1303 | 1315 | 1327 | 1339 | 1351 | 1403 | 1415 | 1427 | 1439 | 1451 | 1503 |
| Paulsgrove, Allaway Avenue Shops (W-bound) | 1141 | 1153 | 1205 | 1217 | 1229 | 1241 | 1253 | 1305 | 1317 | 1329 | 1341 | 1353 | 1405 | 1417 | 1429 | 1441 | 1453 | 1505 |
| § Paulsgrove, Nailsworth Road (W-bound) | 1141 | 1153 | 1205 | 1217 | 1229 | 1241 | 1253 | 1305 | 1317 | 1329 | 1341 | 1353 | 1405 | 1417 | 1429 | 1441 | 1453 | 1505 |
| § Paulsgrove, Woofferton Road (SW-bound) | 1141 | 1153 | 1205 | 1217 | 1229 | 1241 | 1253 | 1305 | 1317 | 1329 | 1341 | 1353 | 1405 | 1417 | 1429 | 1441 | 1453 | 1505 |
| § Paulsgrove, o/s Victory Primary School | 1142 | 1154 | 1206 | 1218 | 1230 | 1242 | 1254 | 1306 | 1318 | 1330 | 1342 | 1354 | 1406 | 1418 | 1430 | 1442 | 1454 | 1506 |
| § Paulsgrove, opp Bodmin Road | 1143 | 1155 | 1207 | 1219 | 1231 | 1243 | 1255 | 1307 | 1319 | 1331 | 1343 | 1355 | 1407 | 1419 | 1431 | 1443 | 1455 | 1507 |
| § Paulsgrove, Pendennis Road (W-bound) | 1143 | 1155 | 1207 | 1219 | 1231 | 1243 | 1255 | 1307 | 1319 | 1331 | 1343 | 1355 | 1407 | 1419 | 1431 | 1443 | 1455 | 1507 |
| § Paulsgrove, Truro Road (W-bound) | 1144 | 1156 | 1208 | 1220 | 1232 | 1244 | 1256 | 1308 | 1320 | 1332 | 1344 | 1356 | 1408 | 1420 | 1432 | 1444 | 1456 | 1508 |
| § Paulsgrove, Rowland Road (W-bound) | 1144 | 1156 | 1208 | 1220 | 1232 | 1244 | 1256 | 1308 | 1320 | 1332 | 1344 | 1356 | 1408 | 1420 | 1432 | 1444 | 1456 | 1508 |
| § Portchester, Mountview Avenue (W-bound) | 1145 | 1157 | 1209 | 1221 | 1233 | 1245 | 1257 | 1309 | 1321 | 1333 | 1345 | 1357 | 1409 | 1421 | 1433 | 1445 | 1457 | 1509 |
| § Portchester, Portsview Gardens (W-bound) | 1146 | 1158 | 1210 | 1222 | 1234 | 1246 | 1258 | 1310 | 1322 | 1334 | 1346 | 1358 | 1410 | 1422 | 1434 | 1446 | 1458 | 1510 |
| § Portchester, Station Road (S-bound) | 1147 | 1159 | 1211 | 1223 | 1235 | 1247 | 1259 | 1311 | 1323 | 1335 | 1347 | 1359 | 1411 | 1423 | 1435 | 1447 | 1459 | 1511 |
| Portchester, Precinct (NW-bound) | 1148 | 1200 | 1212 | 1224 | 1236 | 1248 | 1300 | 1312 | 1324 | 1336 | 1348 | 1400 | 1412 | 1424 | 1436 | 1448 | 1500 | 1512 |
| § Portchester, The Keep (S-bound) | 1148 | 1200 | 1212 | 1224 | 1236 | 1248 | 1300 | 1312 | 1324 | 1336 | 1348 | 1400 | 1412 | 1424 | 1436 | 1448 | 1500 | 1512 |
| § Portchester, opp White Hart Co-Op | 1150 | 1202 | 1214 | 1226 | 1238 | 1250 | 1302 | 1314 | 1326 | 1338 | 1350 | 1402 | 1414 | 1426 | 1438 | 1450 | 1502 | 1514 |
| § Portchester, adj Neville Avenue | 1151 | 1203 | 1215 | 1227 | 1239 | 1251 | 1303 | 1315 | 1327 | 1339 | 1351 | 1403 | 1415 | 1427 | 1439 | 1451 | 1503 | 1515 |
| § Portchester, Marina Grove (W-bound) | 1152 | 1204 | 1216 | 1228 | 1240 | 1252 | 1304 | 1316 | 1328 | 1340 | 1352 | 1404 | 1416 | 1428 | 1440 | 1452 | 1504 | 1516 |
| § Portchester, Westlands Grove (NW-bound) | 1153 | 1205 | 1217 | 1229 | 1241 | 1253 | 1305 | 1317 | 1329 | 1341 | 1353 | 1405 | 1417 | 1429 | 1441 | 1453 | 1505 | 1517 |
| § Portchester, adj Cranleigh Road | 1154 | 1206 | 1218 | 1230 | 1242 | 1254 | 1306 | 1318 | 1330 | 1342 | 1354 | 1406 | 1418 | 1430 | 1442 | 1454 | 1506 | 1518 |
| Portchester, The Seagull (NW-bound) | 1156 | 1208 | 1220 | 1232 | 1244 | 1256 | 1308 | 1320 | 1332 | 1344 | 1356 | 1408 | 1420 | 1432 | 1444 | 1456 | 1508 | 1520 |
| § Portchester, Beaulieu Avenue (W-bound) | 1156 | 1208 | 122 | | | | | | | | | | | | | | | |

Timetable valid from 20/09/2020 until further notice.

Direction of stops: where shown (eg: W-bound) this is the compass direction towards which the bus is pointing when it stops

Saturdays

| | | | | | | | | | | | | | | | | | | |
|---|------|------|------|------|------|------|------|------|------|------|------|------|------|------|------|------|------|------|
| Southsea, South Parade Pier (Stop E) | 1428 | 1440 | 1452 | 1504 | 1516 | 1528 | 1540 | 1552 | 1604 | 1616 | 1628 | 1640 | 1652 | 1704 | 1716 | 1728 | 1740 | 1752 |
| § Southsea, Clarendon Road (N-bound) | 1428 | 1440 | 1452 | 1504 | 1516 | 1528 | 1540 | 1552 | 1604 | 1616 | 1628 | 1640 | 1652 | 1704 | 1716 | 1728 | 1740 | 1752 |
| § Southsea, The Strand (NW-bound) | 1430 | 1442 | 1454 | 1506 | 1518 | 1530 | 1542 | 1554 | 1606 | 1618 | 1630 | 1642 | 1654 | 1706 | 1718 | 1730 | 1742 | 1754 |
| § Southsea, The Circle (NW-bound) | 1431 | 1443 | 1455 | 1507 | 1519 | 1531 | 1543 | 1555 | 1607 | 1619 | 1631 | 1643 | 1655 | 1707 | 1719 | 1731 | 1743 | 1755 |
| Southsea, Southsea Shops (Stop B) | 1432 | 1444 | 1456 | 1508 | 1520 | 1532 | 1544 | 1556 | 1608 | 1620 | 1632 | 1644 | 1656 | 1708 | 1720 | 1732 | 1744 | 1756 |
| § Southsea, St. Judes Church (E-bound) | 1433 | 1445 | 1457 | 1509 | 1521 | 1533 | 1545 | 1557 | 1609 | 1621 | 1633 | 1645 | 1657 | 1709 | 1721 | 1733 | 1745 | 1757 |
| § Southsea, Friendship House (N-bound) | 1434 | 1446 | 1458 | 1510 | 1522 | 1534 | 1546 | 1558 | 1610 | 1622 | 1634 | 1646 | 1658 | 1710 | 1722 | 1734 | 1746 | 1758 |
| § Southsea, Greens Road (W-bound) | 1436 | 1448 | 1500 | 1512 | 1524 | 1536 | 1548 | 1600 | 1612 | 1624 | 1636 | 1648 | 1700 | 1712 | 1724 | 1736 | 1748 | 1800 |
| § Southsea, Kings Road Junction (W-bound) | 1437 | 1449 | 1501 | 1513 | 1525 | 1537 | 1549 | 1601 | 1613 | 1625 | 1637 | 1649 | 1701 | 1713 | 1725 | 1737 | 1749 | 1801 |
| § Old Portsmouth, Cambridge Junction (NW-bound) | 1438 | 1450 | 1502 | 1514 | 1526 | 1538 | 1550 | 1602 | 1614 | 1626 | 1638 | 1650 | 1702 | 1714 | 1726 | 1738 | 1750 | 1802 |
| § Old Portsmouth, Cambridge Junction (NW-bound) | 1439 | 1451 | 1503 | 1515 | 1527 | 1539 | 1551 | 1603 | 1615 | 1627 | 1639 | 1651 | 1703 | 1715 | 1727 | 1739 | 1751 | 1803 |
| § Old Portsmouth, Gunwharf Quays (N-bound) | 1440 | 1452 | 1504 | 1516 | 1528 | 1540 | 1552 | 1604 | 1616 | 1628 | 1640 | 1652 | 1704 | 1716 | 1728 | 1740 | 1752 | 1804 |
| Portsmouth, The Hard Interchange (Stand F) | 1442 | 1454 | 1506 | 1518 | 1530 | 1542 | 1554 | 1606 | 1618 | 1630 | 1642 | 1654 | 1706 | 1718 | 1730 | 1742 | 1754 | 1806 |
| § Portsea, Curzon Howe Road (E-bound) | 1443 | 1455 | 1507 | 1519 | 1531 | 1543 | 1555 | 1607 | 1619 | 1631 | 1643 | 1655 | 1707 | 1719 | 1731 | 1743 | 1755 | 1807 |
| § Portsea, HMS Nelson (E-bound) | 1444 | 1456 | 1508 | 1520 | 1532 | 1544 | 1556 | 1608 | 1620 | 1632 | 1644 | 1656 | 1708 | 1720 | 1732 | 1744 | 1756 | 1808 |
| City Centre, City Shops South (Stop E) | 1446 | 1458 | 1510 | 1522 | 1534 | 1546 | 1558 | 1610 | 1622 | 1634 | 1646 | 1658 | 1710 | 1722 | 1734 | 1746 | 1758 | 1810 |
| § City Centre, City Shops North (Stop Y) | 1449 | 1501 | 1513 | 1525 | 1537 | 1549 | 1601 | 1613 | 1625 | 1637 | 1649 | 1701 | 1713 | 1725 | 1737 | 1749 | 1801 | 1813 |
| § Landport, Clarendon Street (NE-bound) | 1451 | 1503 | 1515 | 1527 | 1539 | 1551 | 1603 | 1615 | 1627 | 1639 | 1651 | 1703 | 1715 | 1727 | 1739 | 1751 | 1803 | 1815 |
| Kingston, Fratton Road (E-bound) | 1452 | 1504 | 1516 | 1528 | 1540 | 1552 | 1604 | 1616 | 1628 | 1640 | 1652 | 1704 | 1716 | 1728 | 1740 | 1752 | 1804 | 1816 |
| § Kingston, Hanway Road (N-bound) | 1452 | 1504 | 1516 | 1528 | 1540 | 1552 | 1604 | 1616 | 1628 | 1640 | 1652 | 1704 | 1716 | 1728 | 1740 | 1752 | 1804 | 1816 |
| § Kingston, Queen's Road (NW-bound) | 1454 | 1506 | 1518 | 1530 | 1542 | 1554 | 1606 | 1618 | 1630 | 1642 | 1654 | 1706 | 1718 | 1730 | 1742 | 1754 | 1806 | 1818 |
| § Kingston, Kingston Crescent (N-bound) | 1455 | 1507 | 1519 | 1531 | 1543 | 1555 | 1607 | 1619 | 1631 | 1643 | 1655 | 1707 | 1719 | 1731 | 1743 | 1755 | 1807 | 1819 |
| North End, North End Junction (Stop E) | 1457 | 1509 | 1521 | 1533 | 1545 | 1557 | 1609 | 1621 | 1633 | 1645 | 1657 | 1709 | 1721 | 1733 | 1745 | 1757 | 1809 | 1821 |
| § North End, Mayfield Road (N-bound) | 1458 | 1510 | 1522 | 1534 | 1546 | 1558 | 1610 | 1622 | 1634 | 1646 | 1658 | 1710 | 1722 | 1734 | 1746 | 1758 | 1810 | 1822 |
| § North End, Ophir Road (N-bound) | 1459 | 1511 | 1523 | 1535 | 1547 | 1559 | 1611 | 1623 | 1635 | 1647 | 1659 | 1711 | 1723 | 1735 | 1747 | 1759 | 1811 | 1823 |
| § North End, Merrivale Road (NE-bound) | 1459 | 1511 | 1523 | 1535 | 1547 | 1559 | 1611 | 1623 | 1635 | 1647 | 1659 | 1711 | 1723 | 1735 | 1747 | 1759 | 1811 | 1823 |
| § Hilsea, Beechwood Road (NE-bound) | 1500 | 1512 | 1524 | 1536 | 1548 | 1600 | 1612 | 1624 | 1636 | 1648 | 1700 | 1712 | 1724 | 1736 | 1748 | 1800 | 1812 | 1824 |
| § Hilsea, Trafalgar School (N-bound) | 1501 | 1513 | 1525 | 1537 | 1549 | 1601 | 1613 | 1625 | 1637 | 1649 | 1701 | 1713 | 1725 | 1737 | 1749 | 1801 | 1813 | 1825 |
| § Hilsea, Coach and Horses (NW-bound) | 1501 | 1513 | 1525 | 1537 | 1549 | 1601 | 1613 | 1625 | 1637 | 1649 | 1701 | 1713 | 1725 | 1737 | 1749 | 1801 | 1813 | 1825 |
| Hilsea, Hilsea Lido (Stop A) | 1503 | 1515 | 1527 | 1539 | 1551 | 1603 | 1615 | 1627 | 1639 | 1651 | 1703 | 1715 | 1727 | 1739 | 1751 | 1803 | 1815 | 1827 |
| § Cosham, King George Playing Fields (Stand F) | 1504 | 1516 | 1528 | 1540 | 1552 | 1604 | 1616 | 1628 | 1640 | 1652 | 1704 | 1716 | 1728 | 1740 | 1752 | 1804 | 1816 | 1828 |
| Cosham, Health Centre (Stop A) | 1506 | 1518 | 1530 | 1542 | 1554 | 1606 | 1618 | 1630 | 1642 | 1654 | 1706 | 1718 | 1730 | 1742 | 1754 | 1806 | 1818 | 1830 |
| § QA Hospital, First Avenue (Stand L) | 1507 | 1519 | 1531 | 1543 | 1555 | 1607 | 1619 | 1631 | 1643 | 1655 | 1707 | 1719 | 1731 | 1743 | 1755 | 1807 | 1819 | 1831 |
| QA Hospital, QA Hospital Main (Stop A) | 1510 | 1522 | 1534 | 1546 | 1558 | 1610 | 1622 | 1634 | 1646 | 1658 | 1710 | 1722 | 1734 | 1746 | 1758 | 1810 | 1822 | 1834 |
| § QA Hospital, Peterborough Road (Stand M) | 1511 | 1523 | 1535 | 1547 | 1559 | 1611 | 1623 | 1635 | 1647 | 1659 | 1711 | 1723 | 1735 | 1747 | 1759 | 1811 | 1823 | 1835 |
| § Wymering, Wymering Lane (NW-bound) | 1512 | 1524 | 1536 | 1548 | 1600 | 1612 | 1624 | 1636 | 1648 | 1700 | 1712 | 1724 | 1736 | 1748 | 1800 | 1812 | 1824 | 1836 |
| § Wymering, Washbrook Road (W-bound) | 1513 | 1525 | 1537 | 1549 | 1601 | 1613 | 1625 | 1637 | 1649 | 1701 | 1713 | 1725 | 1737 | 1749 | 1801 | 1813 | 1825 | 1837 |
| § Paulsgrove, Blakemere Crescent (W-bound) | 1513 | 1525 | 1537 | 1549 | 1601 | 1613 | 1625 | 1637 | 1649 | 1701 | 1713 | 1725 | 1737 | 1749 | 1801 | 1813 | 1825 | 1837 |
| § Paulsgrove, Beehive Terrace (W-bound) | 1514 | 1526 | 1538 | 1550 | 1602 | 1614 | 1626 | 1638 | 1650 | 1702 | 1714 | 1726 | 1738 | 1750 | 1802 | 1814 | 1826 | 1838 |
| § Paulsgrove, Walford Road (SW-bound) | 1515 | 1527 | 1539 | 1551 | 1603 | 1615 | 1627 | 1639 | 1651 | 1703 | 1715 | 1727 | 1739 | 1751 | 1803 | 1815 | 1827 | 1839 |
| Paulsgrove, Allaway Avenue Shops (W-bound) | 1517 | 1529 | 1541 | 1553 | 1605 | 1617 | 1629 | 1641 | 1653 | 1705 | 1717 | 1729 | 1741 | 1753 | 1805 | 1817 | 1829 | 1841 |
| § Paulsgrove, Nailsworth Road (W-bound) | 1517 | 1529 | 1541 | 1553 | 1605 | 1617 | 1629 | 1641 | 1653 | 1705 | 1717 | 1729 | 1741 | 1753 | 1805 | 1817 | 1829 | 1841 |
| § Paulsgrove, Woofferton Road (SW-bound) | 1517 | 1529 | 1541 | 1553 | 1605 | 1617 | 1629 | 1641 | 1653 | 1705 | 1717 | 1729 | 1741 | 1753 | 1805 | 1817 | 1829 | 1841 |
| § Paulsgrove, o/s Victory Primary School | 1518 | 1530 | 1542 | 1554 | 1606 | 1618 | 1630 | 1642 | 1654 | 1706 | 1718 | 1730 | 1742 | 1754 | 1806 | 1818 | 1830 | 1842 |
| § Paulsgrove, opp Bodmin Road | 1519 | 1531 | 1543 | 1555 | 1607 | 1619 | 1631 | 1643 | 1655 | 1707 | 1719 | 1731 | 1743 | 1755 | 1807 | 1819 | 1831 | 1843 |
| § Paulsgrove, Pendennis Road (W-bound) | 1519 | 1531 | 1543 | 1555 | 1607 | 1619 | 1631 | 1643 | 1655 | 1707 | 1719 | 1731 | 1743 | 1755 | 1807 | 1819 | 1831 | 1843 |
| § Paulsgrove, Truro Road (W-bound) | 1520 | 1532 | 1544 | 1556 | 1608 | 1620 | 1632 | 1644 | 1656 | 1708 | 1720 | 1732 | 1744 | 1756 | 1808 | 1820 | 1832 | 1844 |
| § Paulsgrove, Rowland Road (W-bound) | 1520 | 1532 | 1544 | 1556 | 1608 | 1620 | 1632 | 1644 | 1656 | 1708 | 1720 | 1732 | 1744 | 1756 | 1808 | 1820 | 1832 | 1844 |
| § Portchester, Mountview Avenue (W-bound) | 1521 | 1533 | 1545 | 1557 | 1609 | 1621 | 1633 | 1645 | 1657 | 1709 | 1721 | 1733 | 1745 | 1757 | 1809 | 1821 | 1833 | 1845 |
| § Portchester, Portsview Gardens (W-bound) | 1522 | 1534 | 1546 | 1558 | 1610 | 1622 | 1634 | 1646 | 1658 | 1710 | 1722 | 1734 | 1746 | 1758 | 1810 | 1822 | 1834 | 1846 |
| § Portchester, Station Road (S-bound) | 1523 | 1535 | 1547 | 1559 | 1611 | 1623 | 1635 | 1647 | 1659 | 1711 | 1723 | 1735 | 1747 | 1759 | 1811 | 1823 | 1835 | 1847 |
| Portchester, Precinct (NW-bound) | 1524 | 1536 | 1548 | 1600 | 1612 | 1624 | 1636 | 1648 | 1700 | 1712 | 1724 | 1736 | 1748 | 1800 | 1812 | 1824 | 1836 | 1848 |
| § Portchester, The Keep (S-bound) | 1524 | 1536 | 1548 | 1600 | 1612 | 1624 | 1636 | 1648 | 1700 | 1712 | 1724 | 1736 | 1748 | 1800 | 1812 | 1824 | 1836 | 1848 |
| § Portchester, opp White Hart Co-Op | 1526 | 1538 | 1550 | 1602 | 1614 | 1626 | 1638 | 1650 | 1702 | 1714 | 1726 | 1738 | 1750 | 1802 | 1814 | 1826 | 1838 | 1850 |
| § Portchester, adj Neville Avenue | 1527 | 1539 | 1551 | 1603 | 1615 | 1627 | 1639 | 1651 | 1703 | 1715 | 1727 | 1739 | 1751 | 1803 | 1815 | 1827 | 1839 | 1851 |
| § Portchester, Marina Grove (W-bound) | 1528 | 1540 | 1552 | 1604 | 1616 | 1628 | 1640 | 1652 | 1704 | 1716 | 1728 | 1740 | 1752 | 1804 | 1816 | 1828 | 1840 | 1852 |
| § Portchester, Westlands Grove (NW-bound) | 1529 | 1541 | 1553 | 1605 | 1617 | 1629 | 1641 | 1653 | 1705 | 1717 | 1729 | 1741 | 1753 | 1805 | 1817 | 1829 | 1841 | 1853 |
| § Portchester, adj Cranleigh Road | 1530 | 1542 | 1554 | 1606 | 1618 | 1630 | 1642 | 1654 | 1706 | 1718 | 1730 | 1742 | 1754 | 1806 | 1818 | 1830 | 1842 | 1854 |
| Portchester, The Seagull (NW-bound) | 1532 | 1544 | 1556 | 1608 | 1620 | 1632 | 1644 | 1656 | 1708 | 1720 | 1732 | 1744 | 1756 | 1808 | 1820 | 1832 | 1844 | 1856 |
| § Portchester, Beaulieu Avenue (W-bound) | 1532 | 1544 | 1556 | | | | | | | | | | | | | | | |

Timetable valid from 20/09/2020 until further notice.

Direction of stops: where shown (eg: W-bound) this is the compass direction towards which the bus is pointing when it stops

Saturdays

| Notes | 1804 | 1816 | 1840 | 1856 | 1926 | 1956 | 2026 | 2056 | 2155 | 2255 |
|---|------|------|------|------|------|------|------|------|------|------|
| Southsea, South Parade Pier (Stop E) | 1804 | 1816 | 1840 | 1856 | 1926 | 1956 | 2026 | 2056 | 2155 | 2255 |
| § Southsea, Clarendon Road (N-bound) | 1804 | 1816 | 1840 | 1856 | 1926 | 1956 | 2026 | 2056 | 2155 | 2255 |
| § Southsea, The Strand (NW-bound) | 1806 | 1818 | 1842 | 1858 | 1928 | 1958 | 2028 | 2058 | 2157 | 2257 |
| § Southsea, The Circle (NW-bound) | 1807 | 1819 | 1843 | 1859 | 1929 | 1959 | 2029 | 2059 | 2158 | 2258 |
| Southsea, Southsea Shops (Stop B) | 1808 | 1820 | 1844 | 1900 | 1930 | 2000 | 2030 | 2100 | 2159 | 2259 |
| § Southsea, St. Judes Church (E-bound) | 1809 | 1821 | 1845 | 1901 | 1931 | 2001 | 2031 | 2101 | 2200 | 2300 |
| § Southsea, Friendship House (N-bound) | 1810 | 1822 | 1846 | 1902 | 1932 | 2002 | 2032 | 2102 | 2201 | 2301 |
| § Southsea, Green Road (W-bound) | 1812 | 1824 | 1848 | 1904 | 1934 | 2004 | 2034 | 2104 | 2203 | 2303 |
| § Southsea, Kings Road Junction (W-bound) | 1813 | 1825 | 1849 | 1905 | 1935 | 2005 | 2035 | 2105 | 2204 | 2304 |
| § Old Portsmouth, Cambridge Junction (NW-bound) | 1814 | 1826 | 1850 | 1906 | 1936 | 2006 | 2036 | 2106 | 2205 | 2305 |
| § Old Portsmouth, Cambridge Junction (NE-bound) | 1815 | 1827 | 1851 | 1907 | 1937 | 2007 | 2037 | 2107 | 2206 | 2306 |
| § Old Portsmouth, Gunwharf Quays (N-bound) | 1816 | 1828 | 1852 | 1908 | 1938 | 2008 | 2038 | 2108 | 2207 | 2307 |
| Portsmouth, The Hard Interchange (Stand F) | 1818 | 1830 | 1854 | 1910 | 1940 | 2010 | 2040 | 2110 | 2209 | 2309 |
| § Portsea, Curzon Howe Road (E-bound) | 1819 | 1831 | 1855 | 1911 | 1941 | 2011 | 2041 | 2111 | 2210 | 2310 |
| § Portsea, HMS Nelson (E-bound) | 1820 | 1832 | 1856 | 1912 | 1942 | 2012 | 2042 | 2112 | 2211 | 2311 |
| City Centre, City Shops South (Stop E) | 1822 | 1834 | 1858 | 1914 | 1944 | 2014 | 2044 | 2114 | 2213 | 2313 |
| § City Centre, City Shops North (Stop Y) | 1825 | 1837 | 1901 | 1917 | 1947 | 2017 | 2047 | 2117 | 2216 | 2316 |
| § Landport, Clarendon Street (N-bound) | 1827 | 1839 | 1903 | 1919 | 1949 | 2019 | 2049 | 2119 | 2218 | 2318 |
| Kingston, Fratton Road (E-bound) | 1828 | 1840 | 1904 | 1920 | 1950 | 2020 | 2050 | 2120 | 2219 | 2319 |
| § Kingston, Hanway Road (N-bound) | 1828 | 1840 | 1904 | 1920 | 1950 | 2020 | 2050 | 2120 | 2219 | 2319 |
| § Kingston, Queen's Road (NW-bound) | 1830 | 1842 | 1906 | 1922 | 1952 | 2022 | 2052 | 2122 | 2221 | 2321 |
| § Kingston, Kingston Crescent (N-bound) | 1831 | 1843 | 1907 | 1923 | 1953 | 2023 | 2053 | 2123 | 2222 | 2322 |
| North End, North End Junction (Stop E) | 1833 | 1845 | 1909 | 1925 | 1955 | 2025 | 2055 | 2125 | 2224 | 2324 |
| § North End, Mayfield Road (N-bound) | 1834 | 1846 | 1910 | 1926 | 1956 | 2026 | 2056 | 2126 | 2225 | 2325 |
| § North End, Ophir Road (N-bound) | 1835 | 1847 | 1911 | 1927 | 1957 | 2027 | 2057 | 2127 | 2226 | 2326 |
| § North End, Merrivale Road (NE-bound) | 1835 | 1847 | 1911 | 1927 | 1957 | 2027 | 2057 | 2127 | 2226 | 2326 |
| § Hilsea, Beechwood Road (NE-bound) | 1836 | 1848 | 1912 | 1928 | 1958 | 2028 | 2058 | 2128 | 2227 | 2327 |
| § Hilsea, Trafalgar School (N-bound) | 1837 | 1849 | 1913 | 1929 | 1959 | 2029 | 2059 | 2129 | 2228 | 2328 |
| § Hilsea, Coach and Horses (NW-bound) | 1837 | 1849 | 1913 | 1929 | 1959 | 2029 | 2059 | 2129 | 2228 | 2328 |
| Hilsea, Hilsea Lido (Stop A) | 1839 | 1851 | 1915 | 1931 | 2001 | 2031 | 2101 | 2131 | 2230 | 2330 |
| § Cosham, King George Playing Fields (Stand F) | 1840 | 1852 | 1916 | 1932 | 2002 | 2032 | 2102 | 2132 | 2231 | 2331 |
| Cosham, Health Centre (Stop A) | 1842 | 1854 | 1918 | 1934 | 2004 | 2034 | 2104 | 2134 | 2233 | 2333 |
| § QA Hospital, First Avenue (Stand L) | 1843 | 1855 | 1919 | 1935 | 2005 | 2035 | 2105 | 2135 | 2234 | 2334 |
| QA Hospital, QA Hospital Main (Stop A) | 1846 | 1858 | 1922 | 1938 | 2008 | 2038 | 2108 | 2138 | 2237 | 2337 |
| § QA Hospital, Peterborough Road (Stand M) | 1847 | 1859 | 1923 | 1939 | 2009 | 2039 | 2109 | 2139 | 2238 | 2338 |
| § Wymering, Wymering Lane (NW-bound) | 1848 | 1900 | 1924 | 1940 | 2010 | 2040 | 2110 | 2140 | 2239 | 2339 |
| § Wymering, Washbrook Road (W-bound) | 1849 | 1901 | 1925 | 1941 | 2011 | 2041 | 2111 | 2141 | 2240 | 2340 |
| § Paulsgrove, Blakemere Crescent (W-bound) | 1849 | 1901 | 1925 | 1941 | 2011 | 2041 | 2111 | 2141 | 2240 | 2340 |
| § Paulsgrove, Beehive Terrace (W-bound) | 1850 | 1902 | 1926 | 1942 | 2012 | 2042 | 2112 | 2142 | 2241 | 2341 |
| § Paulsgrove, Walford Road (SW-bound) | 1851 | 1903 | 1927 | 1943 | 2013 | 2043 | 2113 | 2143 | 2242 | 2342 |
| Paulsgrove, Allaway Avenue Shops (W-bound) | 1853 | 1905 | 1929 | 1945 | 2015 | 2045 | 2115 | 2145 | 2244 | 2344 |
| § Paulsgrove, Nailsworth Road (W-bound) | 1853 | 1905 | 1929 | 1945 | 2015 | 2045 | 2115 | 2145 | 2244 | 2344 |
| § Paulsgrove, Woofferton Road (SW-bound) | 1853 | 1905 | 1929 | 1945 | 2015 | 2045 | 2115 | 2145 | 2244 | 2344 |
| § Paulsgrove, o/s Victory Primary School | 1854 | 1906 | 1930 | 1946 | 2016 | 2046 | 2116 | 2146 | 2245 | 2345 |
| § Paulsgrove, opp Bodmin Road | 1855 | 1907 | 1931 | 1947 | 2017 | 2047 | 2117 | 2147 | 2246 | 2346 |
| § Paulsgrove, Pendennis Road (W-bound) | 1855 | 1907 | 1931 | 1947 | 2017 | 2047 | 2117 | 2147 | 2246 | 2346 |
| § Paulsgrove, Truro Road (W-bound) | 1856 | 1908 | 1932 | 1948 | 2018 | 2048 | 2118 | 2148 | 2247 | 2347 |
| § Paulsgrove, Rowland Road (W-bound) | 1856 | 1908 | 1932 | 1948 | 2018 | 2048 | 2118 | 2148 | 2247 | 2347 |
| § Portchester, Mountview Avenue (W-bound) | 1857 | 1909 | 1933 | 1949 | 2019 | 2049 | 2119 | 2149 | 2248 | 2348 |
| § Portchester, Portsview Gardens (W-bound) | 1858 | 1910 | 1934 | 1950 | 2020 | 2050 | 2120 | 2150 | 2249 | 2349 |
| § Portchester, Station Road (S-bound) | 1859 | 1911 | 1935 | 1951 | 2021 | 2051 | 2121 | 2151 | 2250 | 2350 |
| Portchester, Precinct (NW-bound) | 1900 | 1912 | 1936 | 1952 | 2022 | 2052 | 2122 | 2152 | 2251 | 2351 |
| § Portchester, The Keep (S-bound) | 1900 | 1912 | 1936 | 1952 | 2022 | 2052 | 2122 | 2152 | 2251 | 2351 |
| § Portchester, opp White Hart Co-Op | 1902 | 1914 | 1938 | 1954 | 2024 | 2054 | 2124 | 2154 | 2253 | 2353 |
| § Portchester, adj Neville Avenue | 1903 | 1915 | 1939 | 1955 | 2025 | 2055 | 2125 | 2155 | 2254 | 2354 |
| § Portchester, Marina Grove (W-bound) | 1904 | 1916 | 1940 | 1956 | 2026 | 2056 | 2126 | 2156 | 2255 | 2355 |
| § Portchester, Westlands Grove (NW-bound) | 1905 | 1917 | 1941 | 1957 | 2027 | 2057 | 2127 | 2157 | 2256 | 2356 |
| § Portchester, adj Cranleigh Road | 1906 | 1918 | 1942 | 1958 | 2028 | 2058 | 2128 | 2158 | 2257 | 2357 |
| Portchester, The Seagull (NW-bound) | 1908 | 1920 | 1944 | 2000 | 2030 | 2100 | 2130 | 2200 | 2259 | 2359 |
| § Portchester, Beaulieu Avenue (W-bound) | 1908 | 1920 | 1944 | 2000 | 2030 | 2100 | 2130 | 2200 | 2259 | 2359 |
| § Portchester, Condor Roundabout (W-bound) | 1909 | 1921 | 1945 | 2001 | 2031 | 2101 | 2131 | 2201 | 2300 | 0000 |
| § Portchester, Birdwood Grove (NW-bound) | 1910 | 1922 | 1946 | 2002 | 2032 | 2102 | 2132 | 2202 | 2301 | 0001 |
| § Wallington, Down End Road (W-bound) | 1910 | 1922 | 1946 | 2002 | 2032 | 2102 | 2132 | 2202 | 2301 | 0001 |
| § Wallington, opp Delme Arms | 1911 | 1923 | 1947 | 2003 | 2033 | 2103 | 2133 | 2203 | 2302 | 0002 |
| Fareham, Bus Station (Stop D) | 1915 | 1927 | 1951 | 2007 | 2037 | 2107 | 2137 | 2207 | 2306 | 0006 |

Sundays

| Notes | 0616 | — | — | 0716 | — | 0736 | — |
|-------|------|------|------|------|------|------|------|
| | 0616 | — | — | 0716 | — | 0736 | — |
| | 0618 | — | — | 0718 | — | 0738 | — |
| | 0619 | — | — | 0719 | — | 0739 | — |
| | 0620 | — | — | 0720 | — | 0740 | — |
| | 0621 | — | — | 0721 | — | 0741 | — |
| | 0622 | — | — | 0722 | — | 0742 | — |
| | 0624 | — | — | 0724 | — | 0744 | — |
| | 0625 | — | — | 0725 | — | 0745 | — |
| | 0626 | — | — | 0726 | — | 0746 | — |
| | 0627 | — | — | 0727 | — | 0747 | — |
| | 0628 | — | — | 0728 | — | 0748 | — |
| | 0630 | 0650 | 0710 | 0730 | 0740 | 0750 | 0800 |
| | 0631 | 0651 | 0711 | 0731 | 0741 | 0751 | 0801 |
| | 0632 | 0652 | 0712 | 0732 | 0742 | 0752 | 0802 |
| | 0634 | 0654 | 0714 | 0734 | 0744 | 0754 | 0804 |
| | 0637 | 0657 | 0717 | 0737 | 0747 | 0757 | 0807 |
| | 0639 | 0659 | 0719 | 0739 | 0749 | 0759 | 0809 |
| | 0640 | 0700 | 0720 | 0740 | 0750 | 0800 | 0810 |
| | 0640 | 0700 | 0720 | 0740 | 0750 | 0800 | 0810 |
| | 0642 | 0702 | 0722 | 0742 | 0752 | 0802 | 0812 |
| | 0643 | 0703 | 0723 | 0743 | 0753 | 0803 | 0813 |
| | 0645 | 0705 | 0725 | 0745 | 0755 | 0805 | 0815 |
| | 0646 | 0706 | 0726 | 0746 | 0756 | 0806 | 0816 |
| | 0647 | 0707 | 0727 | 0747 | 0757 | 0807 | 0817 |
| | 0647 | 0707 | 0727 | 0747 | 0757 | 0807 | 0817 |
| | 0648 | 0708 | 0728 | 0748 | 0758 | 0808 | 0818 |
| | 0649 | 0709 | 0729 | 0749 | 0759 | 0809 | 0819 |
| | 0649 | 0709 | 0729 | 0749 | 0759 | 0809 | 0819 |
| | 0651 | 0711 | 0731 | 0751 | 0801 | 0811 | 0821 |
| | 0652 | 0712 | 0732 | 0752 | 0802 | 0812 | 0822 |
| | 0654 | 0714 | 0734 | 0754 | 0804 | 0814 | 0824 |
| | 0655 | 0715 | 0735 | 0755 | 0805 | 0815 | 0825 |
| | 0658 | 0718 | 0738 | 0758 | 0808 | 0818 | 0828 |
| | 0659 | 0719 | 0739 | 0759 | — | 0819 | — |
| | 0700 | 0720 | 0740 | 0800 | — | 0820 | — |
| | 0701 | 0721 | 0741 | 0801 | — | 0821 | — |
| | 0701 | 0721 | 0741 | 0801 | — | 0821 | — |
| | 0702 | 0722 | 0742 | 0802 | — | 0822 | — |
| | 0703 | 0723 | 0743 | 0803 | — | 0823 | — |
| | 0705 | 0725 | 0745 | 0805 | — | 0825 | — |
| | 0705 | 0725 | 0745 | 0805 | — | 0825 | — |
| | 0705 | 0725 | 0745 | 0805 | — | 0825 | — |
| | 0706 | 0726 | 0746 | 0806 | — | 0826 | — |
| | 0707 | 0727 | 0747 | 0807 | — | 0827 | — |
| | 0707 | 0727 | 0747 | 0807 | — | 0827 | — |
| | 0708 | 0728 | 0748 | 0808 | — | 0828 | — |
| | 0708 | 0728 | 0748 | 0808 | — | 0828 | — |
| | 0709 | 0729 | 0749 | 0809 | — | 0829 | — |
| | 0710 | 0730 | 0750 | 0810 | — | | |

Timetable valid from 20/09/2020 until further notice.

Direction of stops: where shown (eg: W-bound) this is the compass direction towards which the bus is pointing when it stops

Sundays

| | | | | | | | | | | | | | | | | | | |
|---|------|------|------|------|------|------|------|------|------|------|------|------|------|------|------|------|------|------|
| Southsea, South Parade Pier (Stop E) | 0756 | 0816 | 0836 | 0856 | 0916 | 0936 | 0956 | 1016 | 1036 | 1056 | 1116 | 1136 | 1156 | 1216 | 1236 | 1256 | 1316 | 1336 |
| § Southsea, Clarendon Road (N-bound) | 0756 | 0816 | 0836 | 0856 | 0916 | 0936 | 0956 | 1016 | 1036 | 1056 | 1116 | 1136 | 1156 | 1216 | 1236 | 1256 | 1316 | 1336 |
| § Southsea, The Strand (NW-bound) | 0758 | 0818 | 0838 | 0858 | 0918 | 0938 | 0958 | 1018 | 1038 | 1058 | 1118 | 1138 | 1158 | 1218 | 1238 | 1258 | 1318 | 1338 |
| § Southsea, The Circle (NW-bound) | 0759 | 0819 | 0839 | 0859 | 0919 | 0939 | 0959 | 1019 | 1039 | 1059 | 1119 | 1139 | 1159 | 1219 | 1239 | 1259 | 1319 | 1339 |
| Southsea, Southsea Shops (Stop B) | 0800 | 0820 | 0840 | 0900 | 0920 | 0940 | 1000 | 1020 | 1040 | 1100 | 1120 | 1140 | 1200 | 1220 | 1240 | 1300 | 1320 | 1340 |
| § Southsea, St. Judes Church (E-bound) | 0801 | 0821 | 0841 | 0901 | 0921 | 0941 | 1001 | 1021 | 1041 | 1101 | 1121 | 1141 | 1201 | 1221 | 1241 | 1301 | 1321 | 1341 |
| § Southsea, Friendship House (N-bound) | 0802 | 0822 | 0842 | 0902 | 0922 | 0942 | 1002 | 1022 | 1042 | 1102 | 1122 | 1142 | 1202 | 1222 | 1242 | 1302 | 1322 | 1342 |
| § Southsea, Green Road (W-bound) | 0804 | 0824 | 0844 | 0904 | 0924 | 0944 | 1004 | 1024 | 1044 | 1104 | 1124 | 1144 | 1204 | 1224 | 1244 | 1304 | 1324 | 1344 |
| § Southsea, Kings Road Junction (W-bound) | 0805 | 0825 | 0845 | 0905 | 0925 | 0945 | 1005 | 1025 | 1045 | 1105 | 1125 | 1145 | 1205 | 1225 | 1245 | 1305 | 1325 | 1345 |
| § Old Portsmouth, Cambridge Junction (NW-bound) | 0806 | 0826 | 0846 | 0906 | 0926 | 0946 | 1006 | 1026 | 1046 | 1106 | 1126 | 1146 | 1206 | 1226 | 1246 | 1306 | 1326 | 1346 |
| § Old Portsmouth, Cambridge Junction (NW-bound) | 0807 | 0827 | 0847 | 0907 | 0927 | 0947 | 1007 | 1027 | 1047 | 1107 | 1127 | 1147 | 1207 | 1227 | 1247 | 1307 | 1327 | 1347 |
| § Old Portsmouth, Gunwharf Quays (N-bound) | 0808 | 0828 | 0848 | 0908 | 0928 | 0948 | 1008 | 1028 | 1048 | 1108 | 1128 | 1148 | 1208 | 1228 | 1248 | 1308 | 1328 | 1348 |
| Portsmouth, The Hard Interchange (Stand F) | 0810 | 0830 | 0850 | 0910 | 0930 | 0950 | 1010 | 1030 | 1050 | 1110 | 1130 | 1150 | 1210 | 1230 | 1250 | 1310 | 1330 | 1350 |
| § Portsea, Curzon Howe Road (E-bound) | 0811 | 0831 | 0851 | 0911 | 0931 | 0951 | 1011 | 1031 | 1051 | 1111 | 1131 | 1151 | 1211 | 1231 | 1251 | 1311 | 1331 | 1351 |
| § Portsea, HMS Nelson (E-bound) | 0812 | 0832 | 0852 | 0912 | 0932 | 0952 | 1012 | 1032 | 1052 | 1112 | 1132 | 1152 | 1212 | 1232 | 1252 | 1312 | 1332 | 1352 |
| City Centre, City Shops South (Stop E) | 0814 | 0834 | 0854 | 0914 | 0934 | 0954 | 1014 | 1034 | 1054 | 1114 | 1134 | 1154 | 1214 | 1234 | 1254 | 1314 | 1334 | 1354 |
| § City Centre, City Shops North (Stop Y) | 0817 | 0837 | 0857 | 0917 | 0937 | 0957 | 1017 | 1037 | 1057 | 1117 | 1137 | 1157 | 1217 | 1237 | 1257 | 1317 | 1337 | 1357 |
| § Landport, Clarendon Street (NE-bound) | 0819 | 0839 | 0859 | 0919 | 0939 | 0959 | 1019 | 1039 | 1059 | 1119 | 1139 | 1159 | 1219 | 1239 | 1259 | 1319 | 1339 | 1359 |
| Kingston, Fratton Road (E-bound) | 0820 | 0840 | 0900 | 0920 | 0940 | 1000 | 1020 | 1040 | 1100 | 1120 | 1140 | 1200 | 1220 | 1240 | 1300 | 1320 | 1340 | 1400 |
| § Kingston, Hanway Road (N-bound) | 0820 | 0840 | 0900 | 0920 | 0940 | 1000 | 1020 | 1040 | 1100 | 1120 | 1140 | 1200 | 1220 | 1240 | 1300 | 1320 | 1340 | 1400 |
| § Kingston, Queen's Road (NW-bound) | 0822 | 0842 | 0902 | 0922 | 0942 | 1002 | 1022 | 1042 | 1102 | 1122 | 1142 | 1202 | 1222 | 1242 | 1302 | 1322 | 1342 | 1402 |
| § Kingston, Kingston Crescent (N-bound) | 0823 | 0843 | 0903 | 0923 | 0943 | 1003 | 1023 | 1043 | 1103 | 1123 | 1143 | 1203 | 1223 | 1243 | 1303 | 1323 | 1343 | 1403 |
| North End, North End Junction (Stop E) | 0825 | 0845 | 0905 | 0925 | 0945 | 1005 | 1025 | 1045 | 1105 | 1125 | 1145 | 1205 | 1225 | 1245 | 1305 | 1325 | 1345 | 1405 |
| § North End, Mayfield Road (N-bound) | 0826 | 0846 | 0906 | 0926 | 0946 | 1006 | 1026 | 1046 | 1106 | 1126 | 1146 | 1206 | 1226 | 1246 | 1306 | 1326 | 1346 | 1406 |
| § North End, Ophir Road (N-bound) | 0827 | 0847 | 0907 | 0927 | 0947 | 1007 | 1027 | 1047 | 1107 | 1127 | 1147 | 1207 | 1227 | 1247 | 1307 | 1327 | 1347 | 1407 |
| § North End, Merrivale Road (NE-bound) | 0827 | 0847 | 0907 | 0927 | 0947 | 1007 | 1027 | 1047 | 1107 | 1127 | 1147 | 1207 | 1227 | 1247 | 1307 | 1327 | 1347 | 1407 |
| § Hilsea, Beechwood Road (NE-bound) | 0828 | 0848 | 0908 | 0928 | 0948 | 1008 | 1028 | 1048 | 1108 | 1128 | 1148 | 1208 | 1228 | 1248 | 1308 | 1328 | 1348 | 1408 |
| § Hilsea, Trafalgar School (N-bound) | 0829 | 0849 | 0909 | 0929 | 0949 | 1009 | 1029 | 1049 | 1109 | 1129 | 1149 | 1209 | 1229 | 1249 | 1309 | 1329 | 1349 | 1409 |
| § Hilsea, Coach and Horses (NW-bound) | 0829 | 0849 | 0909 | 0929 | 0949 | 1009 | 1029 | 1049 | 1109 | 1129 | 1149 | 1209 | 1229 | 1249 | 1309 | 1329 | 1349 | 1409 |
| Hilsea, Hilsea Lido (Stop A) | 0831 | 0851 | 0911 | 0931 | 0951 | 1011 | 1031 | 1051 | 1111 | 1131 | 1151 | 1211 | 1231 | 1251 | 1311 | 1331 | 1351 | 1411 |
| § Cosham, King George Playing Fields (Stand F) | 0832 | 0852 | 0912 | 0932 | 0952 | 1012 | 1032 | 1052 | 1112 | 1132 | 1152 | 1212 | 1232 | 1252 | 1312 | 1332 | 1352 | 1412 |
| Cosham, Health Centre (Stop A) | 0834 | 0854 | 0914 | 0934 | 0954 | 1014 | 1034 | 1054 | 1114 | 1134 | 1154 | 1214 | 1234 | 1254 | 1314 | 1334 | 1354 | 1414 |
| § QA Hospital, First Avenue (Stand L) | 0835 | 0855 | 0915 | 0935 | 0955 | 1015 | 1035 | 1055 | 1115 | 1135 | 1155 | 1215 | 1235 | 1255 | 1315 | 1335 | 1355 | 1415 |
| QA Hospital, QA Hospital Main (Stop A) | 0838 | 0858 | 0918 | 0938 | 0958 | 1018 | 1038 | 1058 | 1118 | 1138 | 1158 | 1218 | 1238 | 1258 | 1318 | 1338 | 1358 | 1418 |
| § QA Hospital, Peterborough Road (Stand M) | 0839 | 0859 | 0919 | 0939 | 0959 | 1019 | 1039 | 1059 | 1119 | 1139 | 1159 | 1219 | 1239 | 1259 | 1319 | 1339 | 1359 | 1419 |
| § Wymering, Wymering Lane (NW-bound) | 0840 | 0900 | 0920 | 0940 | 1000 | 1020 | 1040 | 1100 | 1120 | 1140 | 1200 | 1220 | 1240 | 1300 | 1320 | 1340 | 1400 | 1420 |
| § Wymering, Washbrook Road (W-bound) | 0841 | 0901 | 0921 | 0941 | 1001 | 1021 | 1041 | 1101 | 1121 | 1141 | 1201 | 1221 | 1241 | 1301 | 1321 | 1341 | 1401 | 1421 |
| § Paulsgrove, Blakemere Crescent (W-bound) | 0841 | 0901 | 0921 | 0941 | 1001 | 1021 | 1041 | 1101 | 1121 | 1141 | 1201 | 1221 | 1241 | 1301 | 1321 | 1341 | 1401 | 1421 |
| § Paulsgrove, Beehive Terrace (W-bound) | 0842 | 0902 | 0922 | 0942 | 1002 | 1022 | 1042 | 1102 | 1122 | 1142 | 1202 | 1222 | 1242 | 1302 | 1322 | 1342 | 1402 | 1422 |
| § Paulsgrove, Walford Road (SW-bound) | 0843 | 0903 | 0923 | 0943 | 1003 | 1023 | 1043 | 1103 | 1123 | 1143 | 1203 | 1223 | 1243 | 1303 | 1323 | 1343 | 1403 | 1423 |
| Paulsgrove, Allaway Avenue Shops (W-bound) | 0845 | 0905 | 0925 | 0945 | 1005 | 1025 | 1045 | 1105 | 1125 | 1145 | 1205 | 1225 | 1245 | 1305 | 1325 | 1345 | 1405 | 1425 |
| § Paulsgrove, Nailsworth Road (W-bound) | 0845 | 0905 | 0925 | 0945 | 1005 | 1025 | 1045 | 1105 | 1125 | 1145 | 1205 | 1225 | 1245 | 1305 | 1325 | 1345 | 1405 | 1425 |
| § Paulsgrove, Woofferton Road (SW-bound) | 0845 | 0905 | 0925 | 0945 | 1005 | 1025 | 1045 | 1105 | 1125 | 1145 | 1205 | 1225 | 1245 | 1305 | 1325 | 1345 | 1405 | 1425 |
| § Paulsgrove, o/s Victory Primary School | 0846 | 0906 | 0926 | 0946 | 1006 | 1026 | 1046 | 1106 | 1126 | 1146 | 1206 | 1226 | 1246 | 1306 | 1326 | 1346 | 1406 | 1426 |
| § Paulsgrove, opp Bodmin Road | 0847 | 0907 | 0927 | 0947 | 1007 | 1027 | 1047 | 1107 | 1127 | 1147 | 1207 | 1227 | 1247 | 1307 | 1327 | 1347 | 1407 | 1427 |
| § Paulsgrove, Pendennis Road (W-bound) | 0847 | 0907 | 0927 | 0947 | 1007 | 1027 | 1047 | 1107 | 1127 | 1147 | 1207 | 1227 | 1247 | 1307 | 1327 | 1347 | 1407 | 1427 |
| § Paulsgrove, Truro Road (W-bound) | 0848 | 0908 | 0928 | 0948 | 1008 | 1028 | 1048 | 1108 | 1128 | 1148 | 1208 | 1228 | 1248 | 1308 | 1328 | 1348 | 1408 | 1428 |
| § Paulsgrove, Rowland Road (W-bound) | 0848 | 0908 | 0928 | 0948 | 1008 | 1028 | 1048 | 1108 | 1128 | 1148 | 1208 | 1228 | 1248 | 1308 | 1328 | 1348 | 1408 | 1428 |
| § Portchester, Mountview Avenue (W-bound) | 0849 | 0909 | 0929 | 0949 | 1009 | 1029 | 1049 | 1109 | 1129 | 1149 | 1209 | 1229 | 1249 | 1309 | 1329 | 1349 | 1409 | 1429 |
| § Portchester, Portview Gardens (W-bound) | 0850 | 0910 | 0930 | 0950 | 1010 | 1030 | 1050 | 1110 | 1130 | 1150 | 1210 | 1230 | 1250 | 1310 | 1330 | 1350 | 1410 | 1430 |
| § Portchester, Station Road (S-bound) | 0851 | 0911 | 0931 | 0951 | 1011 | 1031 | 1051 | 1111 | 1131 | 1151 | 1211 | 1231 | 1251 | 1311 | 1331 | 1351 | 1411 | 1431 |
| Portchester, Precinct (NW-bound) | 0852 | 0912 | 0932 | 0952 | 1012 | 1032 | 1052 | 1112 | 1132 | 1152 | 1212 | 1232 | 1252 | 1312 | 1332 | 1352 | 1412 | 1432 |
| § Portchester, The Keep (S-bound) | 0852 | 0912 | 0932 | 0952 | 1012 | 1032 | 1052 | 1112 | 1132 | 1152 | 1212 | 1232 | 1252 | 1312 | 1332 | 1352 | 1412 | 1432 |
| § Portchester, opp White Hart Co-Op | 0854 | 0914 | 0934 | 0954 | 1014 | 1034 | 1054 | 1114 | 1134 | 1154 | 1214 | 1234 | 1254 | 1314 | 1334 | 1354 | 1414 | 1434 |
| § Portchester, adj Neville Avenue | 0855 | 0915 | 0935 | 0955 | 1015 | 1035 | 1055 | 1115 | 1135 | 1155 | 1215 | 1235 | 1255 | 1315 | 1335 | 1355 | 1415 | 1435 |
| § Portchester, Marina Grove (W-bound) | 0856 | 0916 | 0936 | 0956 | 1016 | 1036 | 1056 | 1116 | 1136 | 1156 | 1216 | 1236 | 1256 | 1316 | 1336 | 1356 | 1416 | 1436 |
| § Portchester, Westlands Grove (NW-bound) | 0857 | 0917 | 0937 | 0957 | 1017 | 1037 | 1057 | 1117 | 1137 | 1157 | 1217 | 1237 | 1257 | 1317 | 1337 | 1357 | 1417 | 1437 |
| § Portchester, adj Cranleigh Road | 0858 | 0918 | 0938 | 0958 | 1018 | 1038 | 1058 | 1118 | 1138 | 1158 | 1218 | 1238 | 1258 | 1318 | 1338 | 1358 | 1418 | 1438 |
| Portchester, The Seagull (NW-bound) | 0900 | 0920 | 0940 | 1000 | 1020 | 1040 | 1100 | 1120 | 1140 | 1200 | 1220 | 1240 | 1300 | 1320 | 1340 | 1400 | 1420 | 1440 |
| § Portchester, Beaulieu Avenue (W-bound) | 0900 | 0920 | 0940 | 1000 | 1 | | | | | | | | | | | | | |

Timetable valid from 20/09/2020 until further notice.

Direction of stops: where shown (eg: W-bound) this is the compass direction towards which the bus is pointing when it stops

Sundays

| | | | | | | | | | | | | | | | | | | |
|---|------|------|------|------|------|------|------|------|------|------|--------|------|------|------|------|------|------|------|
| Southsea, South Parade Pier (Stop E) | 1356 | 1416 | 1436 | 1456 | 1516 | 1536 | 1556 | 1616 | 1636 | 1656 | 1716 | 1736 | 1756 | 1816 | 1836 | 1856 | 1926 | 1956 |
| § Southsea, Clarendon Road (N-bound) | 1356 | 1416 | 1436 | 1456 | 1516 | 1536 | 1556 | 1616 | 1636 | 1656 | 1716 | 1736 | 1756 | 1816 | 1836 | 1856 | 1926 | 1956 |
| § Southsea, The Strand (NW-bound) | 1358 | 1418 | 1438 | 1458 | 1518 | 1538 | 1558 | 1618 | 1638 | 1658 | 1718 | 1738 | 1758 | 1818 | 1838 | 1858 | 1928 | 1958 |
| § Southsea, The Circle (NW-bound) | 1359 | 1419 | 1439 | 1459 | 1519 | 1539 | 1559 | 1619 | 1639 | 1659 | 1719 | 1739 | 1759 | 1819 | 1839 | 1859 | 1929 | 1959 |
| Southsea, Southsea Shops (Stop B) | 1400 | 1420 | 1440 | 1500 | 1520 | 1540 | 1600 | 1620 | 1640 | 1700 | 1720 | 1740 | 1800 | 1820 | 1840 | 1900 | 1930 | 2000 |
| § Southsea, St. Judes Church (E-bound) | 1401 | 1421 | 1441 | 1501 | 1521 | 1541 | 1601 | 1621 | 1641 | 1701 | 1721 | 1741 | 1801 | 1821 | 1841 | 1901 | 1931 | 2001 |
| § Southsea, Friendship House (N-bound) | 1402 | 1422 | 1442 | 1502 | 1522 | 1542 | 1602 | 1622 | 1642 | 1702 | 1722 | 1742 | 1802 | 1822 | 1842 | 1902 | 1932 | 2002 |
| § Southsea, Green Road (W-bound) | 1404 | 1424 | 1444 | 1504 | 1524 | 1544 | 1604 | 1624 | 1644 | 1704 | 1724 | 1744 | 1804 | 1824 | 1844 | 1904 | 1934 | 2004 |
| § Southsea, Kings Road Junction (W-bound) | 1405 | 1425 | 1445 | 1505 | 1525 | 1545 | 1605 | 1625 | 1645 | 1705 | 1725 | 1745 | 1805 | 1825 | 1845 | 1905 | 1935 | 2005 |
| § Old Portsmouth, Cambridge Junction (NW-bound) | 1406 | 1426 | 1446 | 1506 | 1526 | 1546 | 1606 | 1626 | 1646 | 1706 | 1726 | 1746 | 1806 | 1826 | 1846 | 1906 | 1936 | 2006 |
| § Old Portsmouth, Cambridge Junction (NW-bound) | 1407 | 1427 | 1447 | 1507 | 1527 | 1547 | 1607 | 1627 | 1647 | 1707 | 1727 | 1747 | 1807 | 1827 | 1847 | 1907 | 1937 | 2007 |
| § Old Portsmouth, Gunwharf Quays (N-bound) | 1408 | 1428 | 1448 | 1508 | 1528 | 1548 | 1608 | 1628 | 1648 | 1708 | 1728 | 1748 | 1808 | 1828 | 1848 | 1908 | 1938 | 2008 |
| Portsmouth, The Hard Interchange (Stand F) | 1410 | 1430 | 1450 | 1510 | 1530 | 1550 | 1610 | 1630 | 1650 | 1710 | 1730 | 1750 | 1810 | 1830 | 1850 | 1910 | 1940 | 2010 |
| § Portsea, Curzon Howe Road (E-bound) | 1411 | 1431 | 1451 | 1511 | 1531 | 1551 | 1611 | 1631 | 1651 | 1711 | 1731 | 1751 | 1811 | 1831 | 1851 | 1911 | 1941 | 2011 |
| § Portsea, HMS Nelson (E-bound) | 1412 | 1432 | 1452 | 1512 | 1532 | 1552 | 1612 | 1632 | 1652 | 1712 | 1732 | 1752 | 1812 | 1832 | 1852 | 1912 | 1942 | 2012 |
| City Centre, City Shops South (Stop E) | 1414 | 1434 | 1454 | 1514 | 1534 | 1554 | 1614 | 1634 | 1654 | 1714 | 1734 | 1754 | 1814 | 1834 | 1854 | 1914 | 1944 | 2014 |
| § City Centre, City Shops North (Stop Y) | 1417 | 1437 | 1457 | 1517 | 1537 | 1557 | 1617 | 1637 | 1657 | 1717 | 1737 | 1757 | 1817 | 1837 | 1857 | 1917 | 1947 | 2017 |
| § Landport, Clarendon Street (NE-bound) | 1419 | 1439 | 1459 | 1519 | 1539 | 1559 | 1619 | 1639 | 1659 | 1719 | 1739 | 1759 | 1819 | 1839 | 1859 | 1919 | 1949 | 2019 |
| Kingston, Fratton Road (E-bound) | 1420 | 1440 | 1500 | 1520 | 1540 | 1600 | 1620 | 1640 | 1700 | 1720 | 1740 | 1800 | 1820 | 1840 | 1900 | 1920 | 1950 | 2020 |
| § Kingston, Hanway Road (N-bound) | 1420 | 1440 | 1500 | 1520 | 1540 | 1600 | 1620 | 1640 | 1700 | 1720 | 1740 | 1800 | 1820 | 1840 | 1900 | 1920 | 1950 | 2020 |
| § Kingston, Queen's Road (NW-bound) | 1422 | 1442 | 1502 | 1522 | 1542 | 1602 | 1622 | 1642 | 1702 | 1722 | 1742 | 1802 | 1822 | 1842 | 1902 | 1922 | 1952 | 2022 |
| § Kingston, Kingston Crescent (N-bound) | 1423 | 1443 | 1503 | 1523 | 1543 | 1603 | 1623 | 1643 | 1703 | 1723 | 1743 | 1803 | 1823 | 1843 | 1903 | 1923 | 1953 | 2023 |
| North End, North End Junction (Stop E) | 1425 | 1445 | 1505 | 1525 | 1545 | 1605 | 1625 | 1645 | 1705 | 1725 | 1745 | 1805 | 1825 | 1845 | 1905 | 1925 | 1955 | 2025 |
| § North End, Mayfield Road (N-bound) | 1426 | 1446 | 1506 | 1526 | 1546 | 1606 | 1626 | 1646 | 1706 | 1726 | 1746 | 1806 | 1826 | 1846 | 1906 | 1926 | 1956 | 2026 |
| § North End, Ophir Road (N-bound) | 1427 | 1447 | 1507 | 1527 | 1547 | 1607 | 1627 | 1647 | 1707 | 1727 | 1747 | 1807 | 1827 | 1847 | 1907 | 1927 | 1957 | 2027 |
| § North End, Merrivale Road (NE-bound) | 1427 | 1447 | 1507 | 1527 | 1547 | 1607 | 1627 | 1647 | 1707 | 1727 | 1747 | 1807 | 1827 | 1847 | 1907 | 1927 | 1957 | 2027 |
| § Hilsea, Beechwood Road (NE-bound) | 1428 | 1448 | 1508 | 1528 | 1548 | 1608 | 1628 | 1648 | 1708 | 1728 | 1748 | 1808 | 1828 | 1848 | 1908 | 1928 | 1958 | 2028 |
| § Hilsea, Trafalgar School (N-bound) | 1429 | 1449 | 1509 | 1529 | 1549 | 1609 | 1629 | 1649 | 1709 | 1729 | 1749 | 1809 | 1829 | 1849 | 1909 | 1929 | 1959 | 2029 |
| § Hilsea, Coach and Horses (NW-bound) | 1429 | 1449 | 1509 | 1529 | 1549 | 1609 | 1629 | 1649 | 1709 | 1729 | 1749 | 1809 | 1829 | 1849 | 1909 | 1929 | 1959 | 2029 |
| Hilsea, Hilsea Lido (Stop A) | 1431 | 1451 | 1511 | 1531 | 1551 | 1611 | 1631 | 1651 | 1711 | 1731 | 1751 | 1811 | 1831 | 1851 | 1911 | 1931 | 2001 | 2031 |
| § Cosham, King George Playing Fields (Stand F) | 1432 | 1452 | 1512 | 1532 | 1552 | 1612 | 1632 | 1652 | 1712 | 1732 | 1752 | 1812 | 1832 | 1852 | 1912 | 1932 | 2002 | 2032 |
| Cosham, Health Centre (Stop A) | 1434 | 1454 | 1514 | 1534 | 1554 | 1614 | 1634 | 1654 | 1714 | 1734 | 1754 | 1814 | 1834 | 1854 | 1914 | 1934 | 2004 | 2034 |
| § QA Hospital, First Avenue (Stand L) | 1435 | 1455 | 1515 | 1535 | 1555 | 1615 | 1635 | 1655 | 1715 | 1735 | 1755 | 1815 | 1835 | 1855 | 1915 | 1935 | 2005 | 2035 |
| QA Hospital, QA Hospital Main (Stop A) | 1438 | 1458 | 1518 | 1538 | 1558 | 1618 | 1638 | 1658 | 1718 | 1738 | 1758 | 1818 | 1838 | 1858 | 1918 | 1938 | 2008 | 2038 |
| § QA Hospital, Peterborough Road (Stand M) | 1439 | 1459 | 1519 | 1539 | 1559 | 1619 | 1639 | 1659 | 1719 | 1739 | 1759 | 1819 | 1839 | 1859 | 1919 | 1939 | 2009 | 2039 |
| § Wymering, Wymering Lane (NW-bound) | 1440 | 1500 | 1520 | 1540 | 1600 | 1620 | 1640 | 1700 | 1720 | 1740 | 1800 | 1820 | 1840 | 1900 | 1920 | 1940 | 2010 | 2040 |
| § Wymering, Washbrook Road (W-bound) | 1441 | 1501 | 1521 | 1541 | 1601 | 1621 | 1641 | 1701 | 1721 | 1741 | 1801 | 1821 | 1841 | 1901 | 1921 | 1941 | 2011 | 2041 |
| § Paulsgrove, Blakemere Crescent (W-bound) | 1441 | 1501 | 1521 | 1541 | 1601 | 1621 | 1641 | 1701 | 1721 | 1741 | 1801 | 1821 | 1841 | 1901 | 1921 | 1941 | 2011 | 2041 |
| § Paulsgrove, Beehive Terrace (W-bound) | 1442 | 1502 | 1522 | 1542 | 1602 | 1622 | 1642 | 1702 | 1722 | 1742 | 1802 | 1822 | 1842 | 1902 | 1922 | 1942 | 2012 | 2042 |
| § Paulsgrove, Walford Road (SW-bound) | 1443 | 1503 | 1523 | 1543 | 1603 | 1623 | 1643 | 1703 | 1723 | 1743 | 1803 | 1823 | 1843 | 1903 | 1923 | 1943 | 2013 | 2043 |
| Paulsgrove, Allaway Avenue Shops (W-bound) | 1445 | 1505 | 1525 | 1545 | 1605 | 1625 | 1645 | 1705 | 1725 | 1745 | 1805 | 1825 | 1845 | 1905 | 1925 | 1945 | 2015 | 2045 |
| § Paulsgrove, Nailsworth Road (W-bound) | 1445 | 1505 | 1525 | 1545 | 1605 | 1625 | 1645 | 1705 | 1725 | 1745 | 1805 | 1825 | 1845 | 1905 | 1925 | 1945 | 2015 | 2045 |
| § Paulsgrove, Woofferton Road (SW-bound) | 1445 | 1505 | 1525 | 1545 | 1605 | 1625 | 1645 | 1705 | 1725 | 1745 | 1805 | 1825 | 1845 | 1905 | 1925 | 1945 | 2015 | 2045 |
| § Paulsgrove, o/s Victory Primary School | 1446 | 1506 | 1526 | 1546 | 1606 | 1626 | 1646 | 1706 | 1726 | 1746 | 1806 | 1826 | 1846 | 1906 | 1926 | 1946 | 2016 | 2046 |
| § Paulsgrove, opp Bodmin Road | 1447 | 1507 | 1527 | 1547 | 1607 | 1627 | 1647 | 1707 | 1727 | 1747 | 1807 | 1827 | 1847 | 1907 | 1927 | 1947 | 2017 | 2047 |
| § Paulsgrove, Pendennis Road (W-bound) | 1447 | 1507 | 1527 | 1547 | 1607 | 1627 | 1647 | 1707 | 1727 | 1747 | 1807 | 1827 | 1847 | 1907 | 1927 | 1947 | 2017 | 2047 |
| § Paulsgrove, Truro Road (W-bound) | 1448 | 1508 | 1528 | 1548 | 1608 | 1628 | 1648 | 1708 | 1728 | 1748 | 1808 | 1828 | 1848 | 1908 | 1928 | 1948 | 2018 | 2048 |
| § Paulsgrove, Rowland Road (W-bound) | 1448 | 1508 | 1528 | 1548 | 1608 | 1628 | 1648 | 1708 | 1728 | 1748 | 1808 | 1828 | 1848 | 1908 | 1928 | 1948 | 2018 | 2048 |
| § Portchester, Mountview Avenue (W-bound) | 1449 | 1509 | 1529 | 1549 | 1609 | 1629 | 1649 | 1709 | 1729 | 1749 | 1809 | 1829 | 1849 | 1909 | 1929 | 1949 | 2019 | 2049 |
| § Portchester, Portsview Gardens (W-bound) | 1450 | 1510 | 1530 | 1550 | 1610 | 1630 | 1650 | 1710 | 1730 | 1750 | 1810 | 1830 | 1850 | 1910 | 1930 | 1950 | 2020 | 2050 |
| § Portchester, Station Road (S-bound) | 1451 | 1511 | 1531 | 1551 | 1611 | 1631 | 1651 | 1711 | 1731 | 1751 | 1811 | 1831 | 1851 | 1911 | 1931 | 1951 | 2021 | 2051 |
| Portchester, Precinct (NW-bound) | 1452 | 1512 | 1532 | 1552 | 1612 | 1632 | 1652 | 1712 | 1732 | 1752 | 1812 | 1832 | 1852 | 1912 | 1932 | 1952 | 2022 | 2052 |
| § Portchester, The Keep (S-bound) | 1452 | 1512 | 1532 | 1552 | 1612 | 1632 | 1652 | 1712 | 1732 | 1752 | 1812 | 1832 | 1852 | 1912 | 1932 | 1952 | 2022 | 2052 |
| § Portchester, opp White Hart Co-Op | 1454 | 1514 | 1534 | 1554 | 1614 | 1634 | 1654 | 1714 | 1734 | 1754 | 1814 | 1834 | 1854 | 1914 | 1934 | 1954 | 2024 | 2054 |
| § Portchester, adj Neville Avenue | 1455 | 1515 | 1535 | 1555 | 1615 | 1635 | 1655 | 1715 | 1735 | 1755 | 1815 | 1835 | 1855 | 1915 | 1935 | 1955 | 2025 | 2055 |
| § Portchester, Marina Grove (W-bound) | 1456 | 1516 | 1536 | 1556 | 1616 | 1636 | 1656 | 1716 | 1736 | 1756 | 1816 | 1836 | 1856 | 1916 | 1936 | 1956 | 2026 | 2056 |
| § Portchester, Westlands Grove (NW-bound) | 1457 | 1517 | 1537 | 1557 | 1617 | 1637 | 1657 | 1717 | 1737 | 1757 | 1817 | 1837 | 1857 | 1917 | 1937 | 1957 | 2027 | 2057 |
| § Portchester, adj Cranleigh Road | 1458 | 1518 | 1538 | 1558 | 1618 | 1638 | 1658 | 1718 | 1738 | 1758 | 1818 | 1838 | 1858 | 1918 | 1938 | 1958 | 2028 | 2058 |
| Portchester, The Seagull (NW-bound) | 1500 | 1520 | 1540 | 1600 | 1620 | 1640 | 1700 | 1720 | 1740 | 1800 | 1820 | 1840 | 1900 | 1920 | 1940 | 2000 | 2030 | 2100 |
| § Portchester, Beaulieu Avenue (W-bound) | 1500 | 1520 | 1540 | 1600 | 1620 | 1640 | 1700 | 1720 | 1740 | 1800 | 1820 | 1840 | 1900 | 1920 | 1940 | 2000 | 2030 | 2100 |
| § Portchester, Condor Roundabout (W-bound) | 1501 | 1521 | 1541 | 1601 | 1621 | 1641 | 1701 | 1721 | 1741 | 1801 | 1821 | 1841 | 1901 | 1921 | 1941 | 2001 | 2031 | 2101 |
| § Portchester, Birdwood Grove (NW-bound) | 1502 | 1522 | 1542 | 1602 | 1622 | 1642 | 1702 | 1722 | 1742 | 1802 | 1822 | 1842 | 1902 | 1922 | 1942 | 2002 | 2032 | 2102 |
| § Wallington, Down End Road (W-bound) | 1502 | 1522 | 1542 | 1602 | 1622 | 1642 | 1702 | 1722 | 1742 | 1802 | 1822 | 1842 | 1902 | 1922 | 1942 | 2002 | 2032 | 2102 |
| § Wallington, opp Delme Arms | 1503 | 1523 | 1543 | 1603 | 1623 | 1643 | 1703 | 1723 | 1743 | 1803 | 1823 | 1843 | 1903 | 1923 | 1943 | 2003 | 2033 | 2103 |
| Fareham, Bus Station (Stop D) | 1507 | 1527 | 1547 | 1607 | 1627 | 1647 | 1707 | 1727 | 1747 | 1807 | 1827</ | | | | | | | |

Timetable valid from 20/09/2020 until further notice.

Direction of stops: where shown (eg: W-bound) this is the compass direction towards which the bus is pointing when it stops

| | Sundays | | | Bank Holidays | | | | | | | | | | | | | |
|---|---------|------|------|---------------|------|------|------|------|------|------|------|------|------|------|------|------|------|
| Southsea, South Parade Pier (Stop E) | 2026 | 2056 | 2155 | 0616 | — | — | 0716 | — | 0736 | — | 0756 | 0816 | 0836 | 0856 | 0916 | 0936 | 0956 |
| § Southsea, Clarendon Road (N-bound) | 2026 | 2056 | 2155 | 0616 | — | — | 0716 | — | 0736 | — | 0756 | 0816 | 0836 | 0856 | 0916 | 0936 | 0956 |
| § Southsea, The Strand (NW-bound) | 2028 | 2058 | 2157 | 0618 | — | — | 0718 | — | 0738 | — | 0758 | 0818 | 0838 | 0858 | 0918 | 0938 | 0958 |
| § Southsea, The Circle (NW-bound) | 2029 | 2059 | 2158 | 0619 | — | — | 0719 | — | 0739 | — | 0759 | 0819 | 0839 | 0859 | 0919 | 0939 | 0959 |
| Southsea, Southsea Shops (Stop B) | 2030 | 2100 | 2159 | 0620 | — | — | 0720 | — | 0740 | — | 0800 | 0820 | 0840 | 0900 | 0920 | 0940 | 1000 |
| § Southsea, St. Judes Church (E-bound) | 2031 | 2101 | 2200 | 0621 | — | — | 0721 | — | 0741 | — | 0801 | 0821 | 0841 | 0901 | 0921 | 0941 | 1001 |
| § Southsea, Friendship House (N-bound) | 2032 | 2102 | 2201 | 0622 | — | — | 0722 | — | 0742 | — | 0802 | 0822 | 0842 | 0902 | 0922 | 0942 | 1002 |
| § Southsea, Green Road (W-bound) | 2034 | 2104 | 2203 | 0624 | — | — | 0724 | — | 0744 | — | 0804 | 0824 | 0844 | 0904 | 0924 | 0944 | 1004 |
| § Southsea, Kings Road Junction (W-bound) | 2035 | 2105 | 2204 | 0625 | — | — | 0725 | — | 0745 | — | 0805 | 0825 | 0845 | 0905 | 0925 | 0945 | 1005 |
| § Old Portsmouth, Cambridge Junction (NW-bound) | 2036 | 2106 | 2205 | 0626 | — | — | 0726 | — | 0746 | — | 0806 | 0826 | 0846 | 0906 | 0926 | 0946 | 1006 |
| § Old Portsmouth, Cambridge Junction (NW-bound) | 2037 | 2107 | 2206 | 0627 | — | — | 0727 | — | 0747 | — | 0807 | 0827 | 0847 | 0907 | 0927 | 0947 | 1007 |
| § Old Portsmouth, Gunwharf Quays (N-bound) | 2038 | 2108 | 2207 | 0628 | — | — | 0728 | — | 0748 | — | 0808 | 0828 | 0848 | 0908 | 0928 | 0948 | 1008 |
| Portsmouth, The Hard Interchange (Stand F) | 2040 | 2110 | 2209 | 0630 | 0650 | 0710 | 0730 | 0740 | 0750 | 0800 | 0810 | 0830 | 0850 | 0910 | 0930 | 0950 | 1010 |
| § Portsea, Curzon Howe Road (E-bound) | 2041 | 2111 | 2210 | 0631 | 0651 | 0711 | 0731 | 0741 | 0751 | 0801 | 0811 | 0831 | 0851 | 0911 | 0931 | 0951 | 1011 |
| § Portsea, HMS Nelson (E-bound) | 2042 | 2112 | 2211 | 0632 | 0652 | 0712 | 0732 | 0742 | 0752 | 0802 | 0812 | 0832 | 0852 | 0912 | 0932 | 0952 | 1012 |
| City Centre, City Shops South (Stop E) | 2044 | 2114 | 2213 | 0634 | 0654 | 0714 | 0734 | 0744 | 0754 | 0804 | 0814 | 0834 | 0854 | 0914 | 0934 | 0954 | 1014 |
| § City Centre, City Shops North (Stop Y) | 2047 | 2117 | 2216 | 0637 | 0657 | 0717 | 0737 | 0747 | 0757 | 0807 | 0817 | 0837 | 0857 | 0917 | 0937 | 0957 | 1017 |
| § Landport, Clarendon Street (NE-bound) | 2049 | 2119 | 2218 | 0639 | 0659 | 0719 | 0739 | 0749 | 0759 | 0809 | 0819 | 0839 | 0859 | 0919 | 0939 | 0959 | 1019 |
| Kingston, Fratton Road (E-bound) | 2050 | 2120 | 2219 | 0640 | 0700 | 0720 | 0740 | 0750 | 0800 | 0810 | 0820 | 0840 | 0900 | 0920 | 0940 | 1000 | 1020 |
| § Kingston, Hanway Road (N-bound) | 2050 | 2120 | 2219 | 0640 | 0700 | 0720 | 0740 | 0750 | 0800 | 0810 | 0820 | 0840 | 0900 | 0920 | 0940 | 1000 | 1020 |
| § Kingston, Queen's Road (NW-bound) | 2052 | 2122 | 2221 | 0642 | 0702 | 0722 | 0742 | 0752 | 0802 | 0812 | 0822 | 0842 | 0902 | 0922 | 0942 | 1002 | 1022 |
| § Kingston, Kingston Crescent (N-bound) | 2053 | 2123 | 2222 | 0643 | 0703 | 0723 | 0743 | 0753 | 0803 | 0813 | 0823 | 0843 | 0903 | 0923 | 0943 | 1003 | 1023 |
| North End, North End Junction (Stop E) | 2055 | 2125 | 2224 | 0645 | 0705 | 0725 | 0745 | 0755 | 0805 | 0815 | 0825 | 0845 | 0905 | 0925 | 0945 | 1005 | 1025 |
| § North End, Mayfield Road (N-bound) | 2056 | 2126 | 2225 | 0646 | 0706 | 0726 | 0746 | 0756 | 0806 | 0816 | 0826 | 0846 | 0906 | 0926 | 0946 | 1006 | 1026 |
| § North End, Ophir Road (N-bound) | 2057 | 2127 | 2226 | 0647 | 0707 | 0727 | 0747 | 0757 | 0807 | 0817 | 0827 | 0847 | 0907 | 0927 | 0947 | 1007 | 1027 |
| § North End, Merrivale Road (NE-bound) | 2057 | 2127 | 2226 | 0647 | 0707 | 0727 | 0747 | 0757 | 0807 | 0817 | 0827 | 0847 | 0907 | 0927 | 0947 | 1007 | 1027 |
| § Hilsea, Beechwood Road (NE-bound) | 2058 | 2128 | 2227 | 0648 | 0708 | 0728 | 0748 | 0758 | 0808 | 0818 | 0828 | 0848 | 0908 | 0928 | 0948 | 1008 | 1028 |
| § Hilsea, Trafalgar School (N-bound) | 2059 | 2129 | 2228 | 0649 | 0709 | 0729 | 0749 | 0759 | 0809 | 0819 | 0829 | 0849 | 0909 | 0929 | 0949 | 1009 | 1029 |
| § Hilsea, Coach and Horses (NW-bound) | 2059 | 2129 | 2228 | 0649 | 0709 | 0729 | 0749 | 0759 | 0809 | 0819 | 0829 | 0849 | 0909 | 0929 | 0949 | 1009 | 1029 |
| Hilsea, Hilsea Lido (Stop A) | 2101 | 2131 | 2230 | 0651 | 0711 | 0731 | 0751 | 0801 | 0811 | 0821 | 0831 | 0851 | 0911 | 0931 | 0951 | 1011 | 1031 |
| § Cosham, King George Playing Fields (Stand F) | 2102 | 2132 | 2231 | 0652 | 0712 | 0732 | 0752 | 0802 | 0812 | 0822 | 0832 | 0852 | 0912 | 0932 | 0952 | 1012 | 1032 |
| Cosham, Health Centre (Stop A) | 2104 | 2134 | 2233 | 0654 | 0714 | 0734 | 0754 | 0804 | 0814 | 0824 | 0834 | 0854 | 0914 | 0934 | 0954 | 1014 | 1034 |
| § QA Hospital, First Avenue (Stand L) | 2105 | 2135 | 2234 | 0655 | 0715 | 0735 | 0755 | 0805 | 0815 | 0825 | 0835 | 0855 | 0915 | 0935 | 0955 | 1015 | 1035 |
| QA Hospital, QA Hospital Main (Stop A) | 2108 | 2138 | 2237 | 0658 | 0718 | 0738 | 0758 | 0808 | 0818 | 0828 | 0838 | 0858 | 0918 | 0938 | 0958 | 1018 | 1038 |
| § QA Hospital, Peterborough Road (Stand M) | 2109 | 2139 | — | 0659 | 0719 | 0739 | 0759 | — | 0819 | — | 0839 | 0859 | 0919 | 0939 | 0959 | 1019 | 1039 |
| § Wymering, Wymering Lane (NW-bound) | 2110 | 2140 | — | 0700 | 0720 | 0740 | 0800 | — | 0820 | — | 0840 | 0900 | 0920 | 0940 | 1000 | 1020 | 1040 |
| § Wymering, Washbrook Road (W-bound) | 2111 | 2141 | — | 0701 | 0721 | 0741 | 0801 | — | 0821 | — | 0841 | 0901 | 0921 | 0941 | 1001 | 1021 | 1041 |
| § Paulsgrove, Blakemere Crescent (W-bound) | 2111 | 2141 | — | 0701 | 0721 | 0741 | 0801 | — | 0821 | — | 0841 | 0901 | 0921 | 0941 | 1001 | 1021 | 1041 |
| § Paulsgrove, Beehive Terrace (W-bound) | 2112 | 2142 | — | 0702 | 0722 | 0742 | 0802 | — | 0822 | — | 0842 | 0902 | 0922 | 0942 | 1002 | 1022 | 1042 |
| § Paulsgrove, Walford Road (SW-bound) | 2113 | 2143 | — | 0703 | 0723 | 0743 | 0803 | — | 0823 | — | 0843 | 0903 | 0923 | 0943 | 1003 | 1023 | 1043 |
| Paulsgrove, Allaway Avenue Shops (W-bound) | 2115 | 2145 | — | 0705 | 0725 | 0745 | 0805 | — | 0825 | — | 0845 | 0905 | 0925 | 0945 | 1005 | 1025 | 1045 |
| § Paulsgrove, Nailsworth Road (W-bound) | 2115 | 2145 | — | 0705 | 0725 | 0745 | 0805 | — | 0825 | — | 0845 | 0905 | 0925 | 0945 | 1005 | 1025 | 1045 |
| § Paulsgrove, Woofferton Road (SW-bound) | 2115 | 2145 | — | 0705 | 0725 | 0745 | 0805 | — | 0825 | — | 0845 | 0905 | 0925 | 0945 | 1005 | 1025 | 1045 |
| § Paulsgrove, o/s Victory Primary School | 2116 | 2146 | — | 0706 | 0726 | 0746 | 0806 | — | 0826 | — | 0846 | 0906 | 0926 | 0946 | 1006 | 1026 | 1046 |
| § Paulsgrove, opp Bodmin Road | 2117 | 2147 | — | 0707 | 0727 | 0747 | 0807 | — | 0827 | — | 0847 | 0907 | 0927 | 0947 | 1007 | 1027 | 1047 |
| § Paulsgrove, Pendennis Road (W-bound) | 2117 | 2147 | — | 0707 | 0727 | 0747 | 0807 | — | 0827 | — | 0847 | 0907 | 0927 | 0947 | 1007 | 1027 | 1047 |
| § Paulsgrove, Truro Road (W-bound) | 2118 | 2148 | — | 0708 | 0728 | 0748 | 0808 | — | 0828 | — | 0848 | 0908 | 0928 | 0948 | 1008 | 1028 | 1048 |
| § Paulsgrove, Rowland Road (W-bound) | 2118 | 2148 | — | 0708 | 0728 | 0748 | 0808 | — | 0828 | — | 0848 | 0908 | 0928 | 0948 | 1008 | 1028 | 1048 |
| § Portchester, Mountview Avenue (W-bound) | 2119 | 2149 | — | 0709 | 0729 | 0749 | 0809 | — | 0829 | — | 0849 | 0909 | 0929 | 0949 | 1009 | 1029 | 1049 |
| § Portchester, Portsview Gardens (W-bound) | 2120 | 2150 | — | 0710 | 0730 | 0750 | 0810 | — | 0830 | — | 0850 | 0910 | 0930 | 0950 | 1010 | 1030 | 1050 |
| § Portchester, Station Road (S-bound) | 2121 | 2151 | — | 0711 | 0731 | 0751 | 0811 | — | 0831 | — | 0851 | 0911 | 0931 | 0951 | 1011 | 1031 | 1051 |
| Portchester, Precinct (NW-bound) | 2122 | 2152 | — | 0712 | 0732 | 0752 | 0812 | — | 0832 | — | 0852 | 0912 | 0932 | 0952 | 1012 | 1032 | 1052 |
| § Portchester, The Keep (S-bound) | 2122 | 2152 | — | 0712 | 0732 | 0752 | 0812 | — | 0832 | — | 0852 | 0912 | 0932 | 0952 | 1012 | 1032 | 1052 |
| § Portchester, opp White Hart Co-Op | 2124 | 2154 | — | 0714 | 0734 | 0754 | 0814 | — | 0834 | — | 0854 | 0914 | 0934 | 0954 | 1014 | 1034 | 1054 |
| § Portchester, adj Neville Avenue | 2125 | 2155 | — | 0715 | 0735 | 0755 | 0815 | — | 0835 | — | 0855 | 0915 | 0935 | 0955 | 1015 | 1035 | 1055 |
| § Portchester, Marina Grove (W-bound) | 2126 | 2156 | — | 0716 | 0736 | 0756 | 0816 | — | 0836 | — | 0856 | 0916 | 0936 | 0956 | 1016 | 1036 | 1056 |
| § Portchester, Westlands Grove (NW-bound) | 2127 | 2157 | — | 0717 | 0737 | 0757 | 0817 | — | 0837 | — | 0857 | 0917 | 0937 | 0957 | 1017 | 1037 | 1057 |
| § Portchester, adj Cranleigh Road | 2128 | 2158 | — | 0718 | 0738 | 0758 | 0818 | — | 0838 | — | 0858 | 0918 | 0938 | 0958 | 1018 | 1038 | 1058 |
| Portchester, The Seagull (NW-bound) | 2130 | 2200 | — | 0720 | 0740 | 0800 | 0820 | — | 0840 | — | 0900 | 0920 | 0940 | 1000 | 1020 | 1040 | 1100 |
| § Portchester, Beaulieu Avenue (W-bound) | 2130 | 2200 | — | 0720 | 0740 | 0800 | 0820 | — | 0840 | — | 0900 | 0920 | 0940 | 1000 | 1020 | 1040 | 1100 |
| § Portchester, Condor Roundabout (W-bound) | 2131 | 2201 | — | 0721 | 0741 | 0801 | 0821 | — | 0841 | — | 0901 | 0921 | 0941 | 1001 | 1021 | 1041 | 1101 |
| § Portchester, Birdwood Grove (NW-bound) | 2132 | 2202 | — | 0722 | 0742 | 0802 | 0822 | — | 0842 | — | 0902 | 0922 | 0942 | 1002 | 1022 | 1042 | 1102 |
| § Wallington, Down End Road (W-bound) | 2132 | 2202 | — | 0722 | 0742 | 0802 | 0822 | — | 0842 | — | 0902 | 0922 | 0942 | 1002 | 1022 | 1042 | 1102 |
| § Wallington, opp Delme Arms | 2133 | 2203 | — | 0723 | 0743 | 0803 | 0823 | — | 0843 | — | 0903 | 0923 | 0943 | 1003 | 1023 | 1043 | 1103 |
| Fareham, Bus Station (Stop D) | 2137 | 2207 | — | 0727 | 0747 | 0807 | 0827 | | | | | | | | | | |

Timetable valid from 20/09/2020 until further notice.

Direction of stops: where shown (eg: W-bound) this is the compass direction towards which the bus is pointing when it stops

Bank Holidays

| | | | | | | | | | | | | | | | | | | |
|---|------|------|------|------|------|------|------|------|------|------|------|------|------|------|------|------|------|------|
| Southsea, South Parade Pier (Stop E) | 1016 | 1036 | 1056 | 1116 | 1136 | 1156 | 1216 | 1236 | 1256 | 1316 | 1336 | 1356 | 1416 | 1436 | 1456 | 1516 | 1536 | 1556 |
| § Southsea, Clarendon Road (N-bound) | 1016 | 1036 | 1056 | 1116 | 1136 | 1156 | 1216 | 1236 | 1256 | 1316 | 1336 | 1356 | 1416 | 1436 | 1456 | 1516 | 1536 | 1556 |
| § Southsea, The Strand (NW-bound) | 1018 | 1038 | 1058 | 1118 | 1138 | 1158 | 1218 | 1238 | 1258 | 1318 | 1338 | 1358 | 1418 | 1438 | 1458 | 1518 | 1538 | 1558 |
| § Southsea, The Circle (NW-bound) | 1019 | 1039 | 1059 | 1119 | 1139 | 1159 | 1219 | 1239 | 1259 | 1319 | 1339 | 1359 | 1419 | 1439 | 1459 | 1519 | 1539 | 1559 |
| Southsea, Southsea Shops (Stop B) | 1020 | 1040 | 1100 | 1120 | 1140 | 1200 | 1220 | 1240 | 1300 | 1320 | 1340 | 1400 | 1420 | 1440 | 1500 | 1520 | 1540 | 1600 |
| § Southsea, St. Judes Church (E-bound) | 1021 | 1041 | 1101 | 1121 | 1141 | 1201 | 1221 | 1241 | 1301 | 1321 | 1341 | 1401 | 1421 | 1441 | 1501 | 1521 | 1541 | 1601 |
| § Southsea, Friendship House (N-bound) | 1022 | 1042 | 1102 | 1122 | 1142 | 1202 | 1222 | 1242 | 1302 | 1322 | 1342 | 1402 | 1422 | 1442 | 1502 | 1522 | 1542 | 1602 |
| § Southsea, Green Road (W-bound) | 1024 | 1044 | 1104 | 1124 | 1144 | 1204 | 1224 | 1244 | 1304 | 1324 | 1344 | 1404 | 1424 | 1444 | 1504 | 1524 | 1544 | 1604 |
| § Southsea, Kings Road Junction (W-bound) | 1025 | 1045 | 1105 | 1125 | 1145 | 1205 | 1225 | 1245 | 1305 | 1325 | 1345 | 1405 | 1425 | 1445 | 1505 | 1525 | 1545 | 1605 |
| § Old Portsmouth, Cambridge Junction (NW-bound) | 1026 | 1046 | 1106 | 1126 | 1146 | 1206 | 1226 | 1246 | 1306 | 1326 | 1346 | 1406 | 1426 | 1446 | 1506 | 1526 | 1546 | 1606 |
| § Old Portsmouth, Cambridge Junction (NW-bound) | 1027 | 1047 | 1107 | 1127 | 1147 | 1207 | 1227 | 1247 | 1307 | 1327 | 1347 | 1407 | 1427 | 1447 | 1507 | 1527 | 1547 | 1607 |
| § Old Portsmouth, Gunwharf Quays (N-bound) | 1028 | 1048 | 1108 | 1128 | 1148 | 1208 | 1228 | 1248 | 1308 | 1328 | 1348 | 1408 | 1428 | 1448 | 1508 | 1528 | 1548 | 1608 |
| Portsmouth, The Hard Interchange (Stand F) | 1030 | 1050 | 1110 | 1130 | 1150 | 1210 | 1230 | 1250 | 1310 | 1330 | 1350 | 1410 | 1430 | 1450 | 1510 | 1530 | 1550 | 1610 |
| § Portsea, Curzon Howe Road (E-bound) | 1031 | 1051 | 1111 | 1131 | 1151 | 1211 | 1231 | 1251 | 1311 | 1331 | 1351 | 1411 | 1431 | 1451 | 1511 | 1531 | 1551 | 1611 |
| § Portsea, HMS Nelson (E-bound) | 1032 | 1052 | 1112 | 1132 | 1152 | 1212 | 1232 | 1252 | 1312 | 1332 | 1352 | 1412 | 1432 | 1452 | 1512 | 1532 | 1552 | 1612 |
| City Centre, City Shops South (Stop E) | 1034 | 1054 | 1114 | 1134 | 1154 | 1214 | 1234 | 1254 | 1314 | 1334 | 1354 | 1414 | 1434 | 1454 | 1514 | 1534 | 1554 | 1614 |
| § City Centre, City Shops North (Stop Y) | 1037 | 1057 | 1117 | 1137 | 1157 | 1217 | 1237 | 1257 | 1317 | 1337 | 1357 | 1417 | 1437 | 1457 | 1517 | 1537 | 1557 | 1617 |
| § Landport, Clarendon Street (NE-bound) | 1039 | 1059 | 1119 | 1139 | 1159 | 1219 | 1239 | 1259 | 1319 | 1339 | 1359 | 1419 | 1439 | 1459 | 1519 | 1539 | 1559 | 1619 |
| Kingston, Fratton Road (E-bound) | 1040 | 1100 | 1120 | 1140 | 1200 | 1220 | 1240 | 1300 | 1320 | 1340 | 1400 | 1420 | 1440 | 1500 | 1520 | 1540 | 1600 | 1620 |
| § Kingston, Hanway Road (N-bound) | 1040 | 1100 | 1120 | 1140 | 1200 | 1220 | 1240 | 1300 | 1320 | 1340 | 1400 | 1420 | 1440 | 1500 | 1520 | 1540 | 1600 | 1620 |
| § Kingston, Queen's Road (NW-bound) | 1042 | 1102 | 1122 | 1142 | 1202 | 1222 | 1242 | 1302 | 1322 | 1342 | 1402 | 1422 | 1442 | 1502 | 1522 | 1542 | 1602 | 1622 |
| § Kingston, Kingston Crescent (N-bound) | 1043 | 1103 | 1123 | 1143 | 1203 | 1223 | 1243 | 1303 | 1323 | 1343 | 1403 | 1423 | 1443 | 1503 | 1523 | 1543 | 1603 | 1623 |
| North End, North End Junction (Stop E) | 1045 | 1105 | 1125 | 1145 | 1205 | 1225 | 1245 | 1305 | 1325 | 1345 | 1405 | 1425 | 1445 | 1505 | 1525 | 1545 | 1605 | 1625 |
| § North End, Mayfield Road (N-bound) | 1046 | 1106 | 1126 | 1146 | 1206 | 1226 | 1246 | 1306 | 1326 | 1346 | 1406 | 1426 | 1446 | 1506 | 1526 | 1546 | 1606 | 1626 |
| § North End, Ophir Road (N-bound) | 1047 | 1107 | 1127 | 1147 | 1207 | 1227 | 1247 | 1307 | 1327 | 1347 | 1407 | 1427 | 1447 | 1507 | 1527 | 1547 | 1607 | 1627 |
| § North End, Merrivale Road (NE-bound) | 1047 | 1107 | 1127 | 1147 | 1207 | 1227 | 1247 | 1307 | 1327 | 1347 | 1407 | 1427 | 1447 | 1507 | 1527 | 1547 | 1607 | 1627 |
| § Hilsea, Beechwood Road (NE-bound) | 1048 | 1108 | 1128 | 1148 | 1208 | 1228 | 1248 | 1308 | 1328 | 1348 | 1408 | 1428 | 1448 | 1508 | 1528 | 1548 | 1608 | 1628 |
| § Hilsea, Trafalgar School (N-bound) | 1049 | 1109 | 1129 | 1149 | 1209 | 1229 | 1249 | 1309 | 1329 | 1349 | 1409 | 1429 | 1449 | 1509 | 1529 | 1549 | 1609 | 1629 |
| § Hilsea, Coach and Horses (NW-bound) | 1049 | 1109 | 1129 | 1149 | 1209 | 1229 | 1249 | 1309 | 1329 | 1349 | 1409 | 1429 | 1449 | 1509 | 1529 | 1549 | 1609 | 1629 |
| Hilsea, Hilsea Lido (Stop A) | 1051 | 1111 | 1131 | 1151 | 1211 | 1231 | 1251 | 1311 | 1331 | 1351 | 1411 | 1431 | 1451 | 1511 | 1531 | 1551 | 1611 | 1631 |
| § Cosham, King George Playing Fields (Stand F) | 1052 | 1112 | 1132 | 1152 | 1212 | 1232 | 1252 | 1312 | 1332 | 1352 | 1412 | 1432 | 1452 | 1512 | 1532 | 1552 | 1612 | 1632 |
| Cosham, Health Centre (Stop A) | 1054 | 1114 | 1134 | 1154 | 1214 | 1234 | 1254 | 1314 | 1334 | 1354 | 1414 | 1434 | 1454 | 1514 | 1534 | 1554 | 1614 | 1634 |
| § QA Hospital, First Avenue (Stand L) | 1055 | 1115 | 1135 | 1155 | 1215 | 1235 | 1255 | 1315 | 1335 | 1355 | 1415 | 1435 | 1455 | 1515 | 1535 | 1555 | 1615 | 1635 |
| QA Hospital, QA Hospital Main (Stop A) | 1058 | 1118 | 1138 | 1158 | 1218 | 1238 | 1258 | 1318 | 1338 | 1358 | 1418 | 1438 | 1458 | 1518 | 1538 | 1558 | 1618 | 1638 |
| § QA Hospital, Peterborough Road (Stand M) | 1059 | 1119 | 1139 | 1159 | 1219 | 1239 | 1259 | 1319 | 1339 | 1359 | 1419 | 1439 | 1459 | 1519 | 1539 | 1559 | 1619 | 1639 |
| § Wymering, Wymering Lane (NW-bound) | 1100 | 1120 | 1140 | 1200 | 1220 | 1240 | 1300 | 1320 | 1340 | 1400 | 1420 | 1440 | 1500 | 1520 | 1540 | 1600 | 1620 | 1640 |
| § Wymering, Washbrook Road (W-bound) | 1101 | 1121 | 1141 | 1201 | 1221 | 1241 | 1301 | 1321 | 1341 | 1401 | 1421 | 1441 | 1501 | 1521 | 1541 | 1601 | 1621 | 1641 |
| § Paulsgrove, Blakemere Crescent (W-bound) | 1101 | 1121 | 1141 | 1201 | 1221 | 1241 | 1301 | 1321 | 1341 | 1401 | 1421 | 1441 | 1501 | 1521 | 1541 | 1601 | 1621 | 1641 |
| § Paulsgrove, Beehive Terrace (W-bound) | 1102 | 1122 | 1142 | 1202 | 1222 | 1242 | 1302 | 1322 | 1342 | 1402 | 1422 | 1442 | 1502 | 1522 | 1542 | 1602 | 1622 | 1642 |
| § Paulsgrove, Walford Road (SW-bound) | 1103 | 1123 | 1143 | 1203 | 1223 | 1243 | 1303 | 1323 | 1343 | 1403 | 1423 | 1443 | 1503 | 1523 | 1543 | 1603 | 1623 | 1643 |
| Paulsgrove, Allaway Avenue Shops (W-bound) | 1105 | 1125 | 1145 | 1205 | 1225 | 1245 | 1305 | 1325 | 1345 | 1405 | 1425 | 1445 | 1505 | 1525 | 1545 | 1605 | 1625 | 1645 |
| § Paulsgrove, Nailsworth Road (W-bound) | 1105 | 1125 | 1145 | 1205 | 1225 | 1245 | 1305 | 1325 | 1345 | 1405 | 1425 | 1445 | 1505 | 1525 | 1545 | 1605 | 1625 | 1645 |
| § Paulsgrove, Woofferton Road (SW-bound) | 1105 | 1125 | 1145 | 1205 | 1225 | 1245 | 1305 | 1325 | 1345 | 1405 | 1425 | 1445 | 1505 | 1525 | 1545 | 1605 | 1625 | 1645 |
| § Paulsgrove, o/s Victory Primary School | 1106 | 1126 | 1146 | 1206 | 1226 | 1246 | 1306 | 1326 | 1346 | 1406 | 1426 | 1446 | 1506 | 1526 | 1546 | 1606 | 1626 | 1646 |
| § Paulsgrove, opp Bodmin Road | 1107 | 1127 | 1147 | 1207 | 1227 | 1247 | 1307 | 1327 | 1347 | 1407 | 1427 | 1447 | 1507 | 1527 | 1547 | 1607 | 1627 | 1647 |
| § Paulsgrove, Pendennis Road (W-bound) | 1107 | 1127 | 1147 | 1207 | 1227 | 1247 | 1307 | 1327 | 1347 | 1407 | 1427 | 1447 | 1507 | 1527 | 1547 | 1607 | 1627 | 1647 |
| § Paulsgrove, Truro Road (W-bound) | 1108 | 1128 | 1148 | 1208 | 1228 | 1248 | 1308 | 1328 | 1348 | 1408 | 1428 | 1448 | 1508 | 1528 | 1548 | 1608 | 1628 | 1648 |
| § Paulsgrove, Rowland Road (W-bound) | 1108 | 1128 | 1148 | 1208 | 1228 | 1248 | 1308 | 1328 | 1348 | 1408 | 1428 | 1448 | 1508 | 1528 | 1548 | 1608 | 1628 | 1648 |
| § Portchester, Mountview Avenue (W-bound) | 1109 | 1129 | 1149 | 1209 | 1229 | 1249 | 1309 | 1329 | 1349 | 1409 | 1429 | 1449 | 1509 | 1529 | 1549 | 1609 | 1629 | 1649 |
| § Portchester, Portsview Gardens (W-bound) | 1110 | 1130 | 1150 | 1210 | 1230 | 1250 | 1310 | 1330 | 1350 | 1410 | 1430 | 1450 | 1510 | 1530 | 1550 | 1610 | 1630 | 1650 |
| § Portchester, Station Road (S-bound) | 1111 | 1131 | 1151 | 1211 | 1231 | 1251 | 1311 | 1331 | 1351 | 1411 | 1431 | 1451 | 1511 | 1531 | 1551 | 1611 | 1631 | 1651 |
| Portchester, Precinct (NW-bound) | 1112 | 1132 | 1152 | 1212 | 1232 | 1252 | 1312 | 1332 | 1352 | 1412 | 1432 | 1452 | 1512 | 1532 | 1552 | 1612 | 1632 | 1652 |
| § Portchester, The Keep (S-bound) | 1112 | 1132 | 1152 | 1212 | 1232 | 1252 | 1312 | 1332 | 1352 | 1412 | 1432 | 1452 | 1512 | 1532 | 1552 | 1612 | 1632 | 1652 |
| § Portchester, opp White Hart Co-Op | 1114 | 1134 | 1154 | 1214 | 1234 | 1254 | 1314 | 1334 | 1354 | 1414 | 1434 | 1454 | 1514 | 1534 | 1554 | 1614 | 1634 | 1654 |
| § Portchester, adj Neville Avenue | 1115 | 1135 | 1155 | 1215 | 1235 | 1255 | 1315 | 1335 | 1355 | 1415 | 1435 | 1455 | 1515 | 1535 | 1555 | 1615 | 1635 | 1655 |
| § Portchester, Marina Grove (W-bound) | 1116 | 1136 | 1156 | 1216 | 1236 | 1256 | 1316 | 1336 | 1356 | 1416 | 1436 | 1456 | 1516 | 1536 | 1556 | 1616 | 1636 | 1656 |
| § Portchester, Westlands Grove (NW-bound) | 1117 | 1137 | 1157 | 1217 | 1237 | 1257 | 1317 | 1337 | 1357 | 1417 | 1437 | 1457 | 1517 | 1537 | 1557 | 1617 | 1637 | 1657 |
| § Portchester, adj Cranleigh Road | 1118 | 1138 | 1158 | 1218 | 1238 | 1258 | 1318 | 1338 | 1358 | 1418 | 1438 | 1458 | 1518 | 1538 | 1558 | 1618 | 1638 | 1658 |
| Portchester, The Seagull (NW-bound) | 1120 | 1140 | 1200 | 1220 | 1240 | 1300 | 1320 | 1340 | 1400 | 1420 | 1440 | 1500 | 1520 | 1540 | 1600 | 1620 | 1640 | 1700 |
| § Portchester, Beaulieu Avenue (W-bound) | 1120 | 1140 | 120 | | | | | | | | | | | | | | | |

Timetable valid from 20/09/2020 until further notice.

Direction of stops: where shown (eg: W-bound) this is the compass direction towards which the bus is pointing when it stops

Bank Holidays

| | | | | | | | | | | | | | | |
|---|-------------|-------------|-------------|-------------|-------------|-------------|-------------|-------------|-------------|-------------|-------------|-------------|-------------|-------------|
| Southsea, South Parade Pier (Stop E) | 1616 | 1636 | 1656 | 1716 | 1736 | 1756 | 1816 | 1836 | 1856 | 1926 | 1956 | 2026 | 2056 | 2155 |
| § Southsea, Clarendon Road (N-bound) | 1616 | 1636 | 1656 | 1716 | 1736 | 1756 | 1816 | 1836 | 1856 | 1926 | 1956 | 2026 | 2056 | 2155 |
| § Southsea, The Strand (NW-bound) | 1618 | 1638 | 1658 | 1718 | 1738 | 1758 | 1818 | 1838 | 1858 | 1928 | 1958 | 2028 | 2058 | 2157 |
| § Southsea, The Circle (NW-bound) | 1619 | 1639 | 1659 | 1719 | 1739 | 1759 | 1819 | 1839 | 1859 | 1929 | 1959 | 2029 | 2059 | 2158 |
| Southsea, Southsea Shops (Stop B) | 1620 | 1640 | 1700 | 1720 | 1740 | 1800 | 1820 | 1840 | 1900 | 1930 | 2000 | 2030 | 2100 | 2159 |
| § Southsea, St. Judes Church (E-bound) | 1621 | 1641 | 1701 | 1721 | 1741 | 1801 | 1821 | 1841 | 1901 | 1931 | 2001 | 2031 | 2101 | 2200 |
| § Southsea, Friendship House (N-bound) | 1622 | 1642 | 1702 | 1722 | 1742 | 1802 | 1822 | 1842 | 1902 | 1932 | 2002 | 2032 | 2102 | 2201 |
| § Southsea, Green Road (W-bound) | 1624 | 1644 | 1704 | 1724 | 1744 | 1804 | 1824 | 1844 | 1904 | 1934 | 2004 | 2034 | 2104 | 2203 |
| § Southsea, Kings Road Junction (W-bound) | 1625 | 1645 | 1705 | 1725 | 1745 | 1805 | 1825 | 1845 | 1905 | 1935 | 2005 | 2035 | 2105 | 2204 |
| § Old Portsmouth, Cambridge Junction (NW-bound) | 1626 | 1646 | 1706 | 1726 | 1746 | 1806 | 1826 | 1846 | 1906 | 1936 | 2006 | 2036 | 2106 | 2205 |
| § Old Portsmouth, Cambridge Junction (NW-bound) | 1627 | 1647 | 1707 | 1727 | 1747 | 1807 | 1827 | 1847 | 1907 | 1937 | 2007 | 2037 | 2107 | 2206 |
| § Old Portsmouth, Gunwharf Quays (N-bound) | 1628 | 1648 | 1708 | 1728 | 1748 | 1808 | 1828 | 1848 | 1908 | 1938 | 2008 | 2038 | 2108 | 2207 |
| Portsmouth, The Hard Interchange (Stand F) | 1630 | 1650 | 1710 | 1730 | 1750 | 1810 | 1830 | 1850 | 1910 | 1940 | 2010 | 2040 | 2110 | 2209 |
| § Portsea, Curzon Howe Road (E-bound) | 1631 | 1651 | 1711 | 1731 | 1751 | 1811 | 1831 | 1851 | 1911 | 1941 | 2011 | 2041 | 2111 | 2210 |
| § Portsea, HMS Nelson (E-bound) | 1632 | 1652 | 1712 | 1732 | 1752 | 1812 | 1832 | 1852 | 1912 | 1942 | 2012 | 2042 | 2112 | 2211 |
| City Centre, City Shops South (Stop E) | 1634 | 1654 | 1714 | 1734 | 1754 | 1814 | 1834 | 1854 | 1914 | 1944 | 2014 | 2044 | 2114 | 2213 |
| § City Centre, City Shops North (Stop Y) | 1637 | 1657 | 1717 | 1737 | 1757 | 1817 | 1837 | 1857 | 1917 | 1947 | 2017 | 2047 | 2117 | 2216 |
| § Landport, Clarendon Street (NE-bound) | 1639 | 1659 | 1719 | 1739 | 1759 | 1819 | 1839 | 1859 | 1919 | 1949 | 2019 | 2049 | 2119 | 2218 |
| Kingston, Fratton Road (E-bound) | 1640 | 1700 | 1720 | 1740 | 1800 | 1820 | 1840 | 1900 | 1920 | 1950 | 2020 | 2050 | 2120 | 2219 |
| § Kingston, Hanway Road (N-bound) | 1640 | 1700 | 1720 | 1740 | 1800 | 1820 | 1840 | 1900 | 1920 | 1950 | 2020 | 2050 | 2120 | 2219 |
| § Kingston, Queen's Road (NW-bound) | 1642 | 1702 | 1722 | 1742 | 1802 | 1822 | 1842 | 1902 | 1922 | 1952 | 2022 | 2052 | 2122 | 2221 |
| § Kingston, Kingston Crescent (N-bound) | 1643 | 1703 | 1723 | 1743 | 1803 | 1823 | 1843 | 1903 | 1923 | 1953 | 2023 | 2053 | 2123 | 2222 |
| North End, North End Junction (Stop E) | 1645 | 1705 | 1725 | 1745 | 1805 | 1825 | 1845 | 1905 | 1925 | 1955 | 2025 | 2055 | 2125 | 2224 |
| § North End, Mayfield Road (N-bound) | 1646 | 1706 | 1726 | 1746 | 1806 | 1826 | 1846 | 1906 | 1926 | 1956 | 2026 | 2056 | 2126 | 2225 |
| § North End, Ophir Road (N-bound) | 1647 | 1707 | 1727 | 1747 | 1807 | 1827 | 1847 | 1907 | 1927 | 1957 | 2027 | 2057 | 2127 | 2226 |
| § North End, Merrivale Road (NE-bound) | 1647 | 1707 | 1727 | 1747 | 1807 | 1827 | 1847 | 1907 | 1927 | 1957 | 2027 | 2057 | 2127 | 2226 |
| § Hilsea, Beechwood Road (NE-bound) | 1648 | 1708 | 1728 | 1748 | 1808 | 1828 | 1848 | 1908 | 1928 | 1958 | 2028 | 2058 | 2128 | 2227 |
| § Hilsea, Trafalgar School (N-bound) | 1649 | 1709 | 1729 | 1749 | 1809 | 1829 | 1849 | 1909 | 1929 | 1959 | 2029 | 2059 | 2129 | 2228 |
| § Hilsea, Coach and Horses (NW-bound) | 1649 | 1709 | 1729 | 1749 | 1809 | 1829 | 1849 | 1909 | 1929 | 1959 | 2029 | 2059 | 2129 | 2228 |
| Hilsea, Hilsea Lido (Stop A) | 1651 | 1711 | 1731 | 1751 | 1811 | 1831 | 1851 | 1911 | 1931 | 2001 | 2031 | 2101 | 2131 | 2230 |
| § Cosham, King George Playing Fields (Stand F) | 1652 | 1712 | 1732 | 1752 | 1812 | 1832 | 1852 | 1912 | 1932 | 2002 | 2032 | 2102 | 2132 | 2231 |
| Cosham, Health Centre (Stop A) | 1654 | 1714 | 1734 | 1754 | 1814 | 1834 | 1854 | 1914 | 1934 | 2004 | 2034 | 2104 | 2134 | 2233 |
| § QA Hospital, First Avenue (Stand L) | 1655 | 1715 | 1735 | 1755 | 1815 | 1835 | 1855 | 1915 | 1935 | 2005 | 2035 | 2105 | 2135 | 2234 |
| QA Hospital, QA Hospital Main (Stop A) | 1658 | 1718 | 1738 | 1758 | 1818 | 1838 | 1858 | 1918 | 1938 | 2008 | 2038 | 2108 | 2138 | 2237 |
| § QA Hospital, Peterborough Road (Stand M) | 1659 | 1719 | 1739 | 1759 | 1819 | 1839 | 1859 | 1919 | 1939 | 2009 | 2039 | 2109 | 2139 | — |
| § Wymering, Wymering Lane (NW-bound) | 1700 | 1720 | 1740 | 1800 | 1820 | 1840 | 1900 | 1920 | 1940 | 2010 | 2040 | 2110 | 2140 | — |
| § Wymering, Washbrook Road (W-bound) | 1701 | 1721 | 1741 | 1801 | 1821 | 1841 | 1901 | 1921 | 1941 | 2011 | 2041 | 2111 | 2141 | — |
| § Paulsgrove, Blakemere Crescent (W-bound) | 1701 | 1721 | 1741 | 1801 | 1821 | 1841 | 1901 | 1921 | 1941 | 2011 | 2041 | 2111 | 2141 | — |
| § Paulsgrove, Beehive Terrace (W-bound) | 1702 | 1722 | 1742 | 1802 | 1822 | 1842 | 1902 | 1922 | 1942 | 2012 | 2042 | 2112 | 2142 | — |
| § Paulsgrove, Walford Road (SW-bound) | 1703 | 1723 | 1743 | 1803 | 1823 | 1843 | 1903 | 1923 | 1943 | 2013 | 2043 | 2113 | 2143 | — |
| Paulsgrove, Allaway Avenue Shops (W-bound) | 1705 | 1725 | 1745 | 1805 | 1825 | 1845 | 1905 | 1925 | 1945 | 2015 | 2045 | 2115 | 2145 | — |
| § Paulsgrove, Nailsworth Road (W-bound) | 1705 | 1725 | 1745 | 1805 | 1825 | 1845 | 1905 | 1925 | 1945 | 2015 | 2045 | 2115 | 2145 | — |
| § Paulsgrove, Woolferton Road (SW-bound) | 1705 | 1725 | 1745 | 1805 | 1825 | 1845 | 1905 | 1925 | 1945 | 2015 | 2045 | 2115 | 2145 | — |
| § Paulsgrove, o/s Victory Primary School | 1706 | 1726 | 1746 | 1806 | 1826 | 1846 | 1906 | 1926 | 1946 | 2016 | 2046 | 2116 | 2146 | — |
| § Paulsgrove, opp Bodmin Road | 1707 | 1727 | 1747 | 1807 | 1827 | 1847 | 1907 | 1927 | 1947 | 2017 | 2047 | 2117 | 2147 | — |
| § Paulsgrove, Pendennis Road (W-bound) | 1707 | 1727 | 1747 | 1807 | 1827 | 1847 | 1907 | 1927 | 1947 | 2017 | 2047 | 2117 | 2147 | — |
| § Paulsgrove, Truro Road (W-bound) | 1708 | 1728 | 1748 | 1808 | 1828 | 1848 | 1908 | 1928 | 1948 | 2018 | 2048 | 2118 | 2148 | — |
| § Paulsgrove, Rowland Road (W-bound) | 1708 | 1728 | 1748 | 1808 | 1828 | 1848 | 1908 | 1928 | 1948 | 2018 | 2048 | 2118 | 2148 | — |
| § Portchester, Mountview Avenue (W-bound) | 1709 | 1729 | 1749 | 1809 | 1829 | 1849 | 1909 | 1929 | 1949 | 2019 | 2049 | 2119 | 2149 | — |
| § Portchester, Portsview Gardens (W-bound) | 1710 | 1730 | 1750 | 1810 | 1830 | 1850 | 1910 | 1930 | 1950 | 2020 | 2050 | 2120 | 2150 | — |
| § Portchester, Station Road (S-bound) | 1711 | 1731 | 1751 | 1811 | 1831 | 1851 | 1911 | 1931 | 1951 | 2021 | 2051 | 2121 | 2151 | — |
| Portchester, Precinct (NW-bound) | 1712 | 1732 | 1752 | 1812 | 1832 | 1852 | 1912 | 1932 | 1952 | 2022 | 2052 | 2122 | 2152 | — |
| § Portchester, The Keep (S-bound) | 1712 | 1732 | 1752 | 1812 | 1832 | 1852 | 1912 | 1932 | 1952 | 2022 | 2052 | 2122 | 2152 | — |
| § Portchester, opp White Hart Co-Op | 1714 | 1734 | 1754 | 1814 | 1834 | 1854 | 1914 | 1934 | 1954 | 2024 | 2054 | 2124 | 2154 | — |
| § Portchester, adj Neville Avenue | 1715 | 1735 | 1755 | 1815 | 1835 | 1855 | 1915 | 1935 | 1955 | 2025 | 2055 | 2125 | 2155 | — |
| § Portchester, Marina Grove (W-bound) | 1716 | 1736 | 1756 | 1816 | 1836 | 1856 | 1916 | 1936 | 1956 | 2026 | 2056 | 2126 | 2156 | — |
| § Portchester, Westlands Grove (NW-bound) | 1717 | 1737 | 1757 | 1817 | 1837 | 1857 | 1917 | 1937 | 1957 | 2027 | 2057 | 2127 | 2157 | — |
| § Portchester, adj Cranleigh Road | 1718 | 1738 | 1758 | 1818 | 1838 | 1858 | 1918 | 1938 | 1958 | 2028 | 2058 | 2128 | 2158 | — |
| Portchester, The Seagull (NW-bound) | 1720 | 1740 | 1800 | 1820 | 1840 | 1900 | 1920 | 1940 | 2000 | 2030 | 2100 | 2130 | 2200 | — |
| § Portchester, Beaulieu Avenue (W-bound) | 1720 | 1740 | 1800 | 1820 | 1840 | 1900 | 1920 | 1940 | 2000 | 2030 | 2100 | 2130 | 2200 | — |
| § Portchester, Condon Roundabout (W-bound) | 1721 | 1741 | 1801 | 1821 | 1841 | 1901 | 1921 | 1941 | 2001 | 2031 | 2101 | 2131 | 2201 | — |
| § Portchester, Birdwood Grove (NW-bound) | 1722 | 1742 | 1802 | 1822 | 1842 | 1902 | 1922 | 1942 | 2002 | 2032 | 2102 | 2132 | 2202 | — |
| § Wallington, Down End Road (W-bound) | 1722 | 1742 | 1802 | 1822 | 1842 | 1902 | 1922 | 1942 | 2002 | 2032 | 2102 | 2132 | 2202 | — |
| § Wallington, opp Delme Arms | 1723 | 1743 | 1803 | 1823 | 1843 | 1903 | 1923 | 1943 | 2003 | 2033 | 2103 | 2133 | 2203 | — |
| Fareham, Bus Station (Stop D) | 1727 | 1747 | 1807 | 1827 | 1847 | 1907 | 1927 | 1947 | 2007 | 2037 | 2107 | 2137 | 2207 | — |

Notes: § - Time at this stop is indicative. You are advised to be at any stop several minutes before the times shown

For times of the next departures from a particular stop you can use **traveline-txt** - by sending the SMS code to **84268**. Add the service number after the code if you just want a specific service - eg: **buctdgt 60**. The return message from **traveline-txt** will show the next three departures, and it currently costs 25p plus any message sending charge. Departure times will be real-time predictions where available, or scheduled departure times if not.

You can also get the same information by using the SMS code at www.nextbuses.mobi (only normal browsing charges apply) or through several iPhone or Android apps that offer access to **NextBuses**.

NOTE: SMS codes are different in each direction. Make sure you choose the right direction from these lists.

| SMS Code | Stop Name | Street | ATCO Code |
|----------|---|--------------------|--------------|
| hamtdwt | Fareham, Bus Station (Stop D) | Access Road | 1900HA040243 |
| hamdtmw | Wallington, Bath Lane (Stop W opp Bath Lane) | East Street | 1900HA040253 |
| hamdtwgj | Wallington, nr Delme Arms | Cams Hill | 1900HA040407 |
| hamdwapt | Portchester, Birdwood Grove (SE-bound) | Portchester Road | 1900HA040410 |
| hamdwadt | Portchester, The Thicket (E-bound) | Portchester Road | 1900HA040411 |
| hamdwgaj | Portchester, opp Beaulieu Avenue | Portchester Road | 1900HA040413 |
| hamdwjmt | Portchester, The Seagull (SE-bound) | Portchester Road | 1900HA040416 |
| hamdwjtp | Portchester, opp Cranleigh Road | Cornaway Lane | 1900HA040433 |
| hamdwpgp | Portchester, Westlands Grove (SE-bound) | White Hart Lane | 1900HA040430 |
| hamdwtpg | Portchester, Marina Grove (E-bound) | White Hart Lane | 1900HA040428 |
| hamgadpj | Portchester, opp Neville Avenue | White Hart Lane | 1900HA040426 |
| hamgagwg | Portchester, o/s White Hart Co-Op | Castle Street | 1900HA040424 |
| hamgadwm | Portchester, Precinct (NW-bound) | Castle Street | 1900HA040421 |
| hamgadwg | Portchester, Station Road (N-bound) | Station Road | 1900HA040454 |
| hamgagat | Portchester, Portsview Gardens (E-bound) | Portsview Avenue | 1900HA040468 |
| hamgajaj | Portchester, Mountview Avenue (E-bound) | Portsview Avenue | 1900HA040456 |
| poradpj | Paulsgrove, Rowland Road (E-bound) | Jubilee Avenue | 1990PH130016 |
| poradpw | Paulsgrove, Truro Road (E-bound) | Allaway Avenue | 1990PH130019 |
| poradta | Paulsgrove, Pendennis Road (E-bound) | Allaway Avenue | 1990PH130020 |
| poradtg | Paulsgrove, Bodmin Road (E-bound) | Allaway Avenue | 1990PH130022 |
| poradtm | Paulsgrove, Woofferton Road (NE-bound) | Allaway Avenue | 1990PH130024 |
| poradtw | Paulsgrove, Nailsworth Road (E-bound) | Allaway Avenue | 1990PH130026 |
| poradwg | Paulsgrove, Allaway Avenue Shops (E-bound) | Allaway Avenue | 1990PH130029 |
| poragjw | Paulsgrove, Walford Road (NE-bound) | Ludlow Road | 1990PH130055 |
| poragjt | Paulsgrove, Beehive Terrace (E-bound) | Ludlow Road | 1990PH130054 |
| poragjm | Paulsgrove, Blakemere Crescent (E-bound) | Ludlow Road | 1990PH130052 |
| poragdw | Wymering, Harleston Road (E-bound) | Harleston Road | 1990PH130048 |
| poragja | Wymering, Mablethorpe Road (E-bound) | Harleston Road | 1990PH130049 |
| poragjd | Wymering, Boston Road (E-bound) | Mablethorpe Road | 1990PH130050 |
| poragjd | QA Hospital, Sevenoaks Road (Stand N) | Peterborough Road | 1990PH130044 |
| poragdw | QA Hospital, QA Hospital Main (Stand F) | Pasteur Road | 1990PH130087 |
| poragaw | QA Hospital, First Avenue (Stand K) | Southampton Road | 1990PH130041 |
| porajgt | Cosham, Health Centre (Stop F) | Northern Road | 1990PH130112 |
| porajta | Cosham, Cosham Interchange (Stop C) | Cosham Interchange | 1990PH130128 |
| porajmg | Cosham, Highbury Buildings (Stand D) | Portsmouth Road | 1990PH130116 |
| porajma | Cosham, Donaldson Road (SW-bound) | Portsmouth Road | 1990PH130114 |
| porapmd | Hilsea, Hilsea Lido (Stop F) | London Road | 1990PH130223 |
| porapgt | Hilsea, Coach and Horses (SE-bound) | Copnor Road | 1990PH130213 |
| porapgj | Hilsea, Old London Road (SW-bound) | Old London Road | 1990PH130210 |
| porajw | Hilsea, Beechwood Road (SW-bound) | London Road | 1990PH130374 |
| porajp | North End, Merrivale Road (SW-bound) | London Road | 1990PH130372 |
| porajg | North End, Ophir Road (S-bound) | London Road | 1990PH130370 |
| poraja | North End, Mayfield Road (S-bound) | London Road | 1990PH130368 |
| porajg | North End, North End Junction (Stop F) | London Road | 1990PH130363 |
| porawpw | Kingston, Kingston Crescent (S-bound) | Kingston Road | 1990PH130346 |
| porawpm | Kingston, Queens Road (SE-bound) | Kingston Road | 1990PH130344 |
| porawmd | Kingston, Hanway Road (S-bound) | Kingston Road | 1990PH130334 |
| poragjg | Kingston, Fratton Road (W-bound) | Lake Road | 1990PH130422 |
| poragd | Landport, Clarendon Street (SW-bound) | Lake Road | 1990PH130421 |
| porgdw | City Centre, Cornmill Street (Stop V) | Lake Road | 1990PH130417 |
| porgpw | Landport, St Agatha's (Stop U) | Marketway | 1990PH130442 |
| porgpa | City Centre, City Shops South (Stop G) | Edinburgh Road | 1990PH130436 |
| porgta | Portsea, HMS Nelson (W-bound) | Queen Street | 1990PH130445 |
| portgtg | Portsea, Curzon Howe Road (W-bound) | Queen Street | 1990PH130447 |
| portgtm | Portsmouth, The Hard Interchange (Stand M) | The Hard | 1990PH130449 |
| portjad | Portsea, St Georges Square (S-bound) | The Hard | 1990PH130462 |
| portjaj | Old Portsmouth, Gunwharf Quays (S-bound) | St George's Road | 1990PH130464 |
| portjap | Old Portsmouth, Cambridge Junction (SE-bound) | St George's Road | 1990PH130466 |
| portjtd | Southsea, Kings Road Junction (E-bound) | King's Road | 1990PH130500 |
| portjtm | Southsea, Green Road (E-bound) | Elm Grove | 1990PH130503 |
| portmwm | Southsea, Friendship House (S-bound) | Grove Road South | 1990PH130559 |
| portmwg | Southsea, St. Judes Church (W-bound) | Kent Road | 1990PH130557 |
| portmtw | Southsea, Southsea Shops (Stop A) | Osborne Road | 1990PH130554 |
| portmtg | Southsea, The Circle (SE-bound) | Clarendon Road | 1990PH130550 |
| portmta | Southsea, The Strand (SE-bound) | Clarendon Road | 1990PH130548 |
| portmpd | Southsea, Clarendon Road (S-bound) | Clarendon Road | 1990PH130542 |
| portmjw | Southsea, South Parade Pier (Stop A) | St Helen's Parade | 1990PH130540 |

For times of the next departures from a particular stop you can use **traveline-txt** - by sending the SMS code to **84268**. Add the service number after the code if you just want a specific service - eg: **buctdgt 60**. The return message from **traveline-txt** will show the next three departures, and it currently costs 25p plus any message sending charge. Departure times will be real-time predictions where available, or scheduled departure times if not.

You can also get the same information by using the SMS code at www.nextbuses.mobi (only normal browsing charges apply) or through several iPhone or Android apps that offer access to **NextBuses**.

NOTE: SMS codes are different in each direction. Make sure you choose the right direction from these lists.

| SMS Code | Stop Name | Street | ATCO Code |
|----------|---|----------------------------------|--------------|
| pordmjg | Southsea, South Parade Pier (Stop E) | The Ocean at the End of the Lane | 1990PH130536 |
| pordmpa | Southsea, Clarendon Road (N-bound) | Clarendon Road | 1990PH130541 |
| pordmtd | Southsea, The Strand (NW-bound) | Clarendon Road | 1990PH130549 |
| pordmtj | Southsea, The Circle (NW-bound) | Clarendon Road | 1990PH130551 |
| pordmtp | Southsea, Southsea Shops (Stop B) | Osborne Road | 1990PH130553 |
| pordmwd | Southsea, St. Judes Church (E-bound) | Kent Road | 1990PH130556 |
| pordmwj | Southsea, Friendship House (N-bound) | Grove Road South | 1990PH130558 |
| pordjtj | Southsea, Green Road (W-bound) | King's Road | 1990PH130502 |
| pordjtjg | Southsea, Kings Road Junction (W-bound) | King's Road | 1990PH130501 |
| pordjdg | Old Portsmouth, Cambridge Junction (NW-bound) | Museum Road | 1990PH130470 |
| pordjam | Old Portsmouth, Cambridge Junction (NW-bound) | St George's Road | 1990PH130465 |
| pordjag | Old Portsmouth, Gunwharf Quays (N-bound) | St George's Road | 1990PH130463 |
| pordgwg | Portsmouth, The Hard Interchange (Stand F) | | 1990PH130455 |
| pordgtj | Portsea, Curzon Howe Road (E-bound) | Queen Street | 1990PH130448 |
| pordgtd | Portsea, HMS Nelson (E-bound) | Queen Street | 1990PH130446 |
| pordgmt | City Centre, City Shops South (Stop E) | Commercial Road South | 1990PH130434 |
| pordgpt | City Centre, City Shops North (Stop Y) | Commercial Road | 1990PH130441 |
| pordgja | Landport, Clarendon Street (NE-bound) | Lake Road | 1990PH130420 |
| pordgjm | Kingston, Fratton Road (E-bound) | Lake Road | 1990PH130423 |
| porawma | Kingston, Hanway Road (N-bound) | Fratton Road | 1990PH130333 |
| porawpj | Kingston, Queen's Road (NW-bound) | Kingston Road | 1990PH130343 |
| porawpt | Kingston, Kingston Crescent (N-bound) | Kingston Road | 1990PH130345 |
| pordagm | North End, North End Junction (Stop E) | London Road | 1990PH130364 |
| pordajd | North End, Mayfield Road (N-bound) | London Road | 1990PH130369 |
| pordajm | North End, Ophir Road (N-bound) | London Road | 1990PH130371 |
| pordajt | North End, Merrivale Road (NE-bound) | London Road | 1990PH130373 |
| pordama | Hilsea, Beechwood Road (NE-bound) | London Road | 1990PH130375 |
| porapgm | Hilsea, Trafalgar School (N-bound) | London Road | 1990PH130211 |
| porapgp | Hilsea, Coach and Horses (NW-bound) | A2047 London Road | 1990PH130212 |
| porapjw | Hilsea, Hilsea Lido (Stop A) | London Road | 1990PH130221 |
| porajgw | Cosham, King George Playing Fields (Stand F) | Northern Road | 1990PH130113 |
| porajga | Cosham, Health Centre (Stop A) | Northern Road | 1990PH130107 |
| poragat | QA Hospital, First Avenue (Stand L) | Southampton Road | 1990PH130040 |
| porgadt | QA Hospital, QA Hospital Main (Stop A) | Pasteur Road | 1990PHA90878 |
| poragdm | QA Hospital, Peterborough Road (Stand M) | Peterborough Road | 1990PH130045 |
| poragdp | Wymering, Wymering Lane (NW-bound) | Lowestoft Road | 1990PH130046 |
| poragdt | Wymering, Washbrook Road (W-bound) | Lowestoft Road | 1990PH130047 |
| poragjg | Paulsgrove, Blakemere Crescent (W-bound) | Ludlow Road | 1990PH130051 |
| poragjp | Paulsgrove, Beehive Terrace (W-bound) | Ludlow Road | 1990PH130053 |
| poragma | Paulsgrove, Walford Road (SW-bound) | Ludlow Road | 1990PH130056 |
| poradwd | Paulsgrove, Allaway Avenue Shops (W-bound) | Allaway Avenue | 1990PH130028 |
| poradwa | Paulsgrove, Nailsworth Road (W-bound) | Allaway Avenue | 1990PH130027 |
| poradtp | Paulsgrove, Woofferton Road (SW-bound) | Allaway Avenue | 1990PH130025 |
| poradtj | Paulsgrove, o/s Victory Primary School | Allaway Avenue | 1990PH130023 |
| porgagt | Paulsgrove, opp Bodmin Road | Allaway Avenue | 1990PHA90885 |
| poradtd | Paulsgrove, Pendennis Road (W-bound) | Allaway Avenue | 1990PH130021 |
| poradpt | Paulsgrove, Truro Road (W-bound) | Allaway Avenue | 1990PH130018 |
| poradpm | Paulsgrove, Rowland Road (W-bound) | Jubilee Avenue | 1990PH130017 |
| hamgagwj | Portchester, Mountview Avenue (W-bound) | Portsmouth Avenue | 1900HA040455 |
| hamgadwt | Portchester, Portsview Gardens (W-bound) | Portsmouth Avenue | 1900HA040469 |
| hamgagaj | Portchester, Station Road (S-bound) | Station Road | 1900HA040453 |
| hamgadwm | Portchester, Precinct (NW-bound) | Castle Street | 1900HA040421 |
| hamgagdm | Portchester, The Keep (S-bound) | Castle Street | 1900HA040423 |
| hamgagtp | Portchester, opp White Hart Co-Op | White Hart Lane | 1900HA040425 |
| hamgadjm | Portchester, adj Neville Avenue | White Hart Lane | 1900HA040427 |
| hamdwtad | Portchester, Marina Grove (W-bound) | White Hart Lane | 1900HA040429 |
| hamdwpad | Portchester, Westlands Grove (NW-bound) | White Hart Lane | 1900HA040431 |
| hamdwmag | Portchester, adj Cranleigh Road | White Hart Lane | 1900HA040432 |
| hamdwjg | Portchester, The Seagull (NW-bound) | Portchester Road | 1900HA040415 |
| hamdwjw | Portchester, Beaulieu Avenue (W-bound) | Portchester Road | 1900HA040414 |
| hamdwdgj | Portchester, Condor Roundabout (W-bound) | Portchester Road | 1900HA040412 |
| hamdwapd | Portchester, Birdwood Grove (NW-bound) | Portchester Road | 1900HA040409 |
| hamdwagt | Wallington, Down End Road (W-bound) | Cams Hill | 1900HA040408 |
| hamdtpwg | Wallington, opp Delme Arms | Cams Hill | 1900HA040406 |
| hamdtdwt | Fareham, Bus Station (Stop D) | Access Road | 1900HA040423 |



Timetable valid from 30/08/2020 until further notice.

Direction of stops: where shown (eg: W-bound) this is the compass direction towards which the bus is pointing when it stops

Mondays to Fridays

Table with columns: Service, 9, 9A, 9, 9A, 9, 9A, 9, 9A, 9, 9A, 9, 9A, 9, 9A, 9, 9A, 9, 9A. Rows include Fareham, Bus Station (Stop J), Fareham, Fareham Station (Stop Q), Bridgemary, Carisbrooke Shops (SE-bound), Rowner, Green Crescent (S-bound), Rowner, adj Williams Close, Rowner, opp Magennis Close, Alver Village, adj Davenport Close, Alverstokey, Bay House School (NE-bound), Alverstokey, War Memorial Hospital (SE-bound), Gosport, Bus Station (Stop E).

Mondays to Fridays

Table with columns: Service, Service Restrictions, 9, 9A, 9, 9A, 9, 9A, 9, 9A, 9, 9A, 9, 9A, 9, 9A, 9, 9A, 9, 9A. Rows include Fareham, Bus Station (Stop J), Fareham, Fareham Station (Stop Q), Bridgemary, Carisbrooke Shops (SE-bound), Rowner, Green Crescent (S-bound), Rowner, adj Williams Close, Rowner, opp Magennis Close, Alver Village, adj Davenport Close, Alverstokey, Bay House School (NE-bound), Alverstokey, War Memorial Hospital (SE-bound), Gosport, Bus Station (Stop E).

Mondays to Fridays

Table with columns: Service, 9A, 9, 9A, 9. Rows include Fareham, Bus Station (Stop J), Fareham, Fareham Station (Stop Q), Bridgemary, Carisbrooke Shops (SE-bound), Rowner, Green Crescent (S-bound), Rowner, adj Williams Close, Rowner, opp Magennis Close, Alver Village, adj Davenport Close, Alverstokey, Bay House School (NE-bound), Alverstokey, War Memorial Hospital (SE-bound), Gosport, Bus Station (Stop E).

Saturdays

Table with columns: Service, 9A, 9, 9A, 9, 9A, 9, 9A, 9, 9A, 9, 9A, 9, 9A, 9, 9A, 9, 9A, 9, 9A. Rows include Fareham, Bus Station (Stop J), Fareham, Fareham Station (Stop Q), Bridgemary, Carisbrooke Shops (SE-bound), Rowner, Green Crescent (S-bound), Rowner, adj Williams Close, Rowner, opp Magennis Close, Alver Village, adj Davenport Close, Alverstokey, Bay House School (NE-bound), Alverstokey, War Memorial Hospital (SE-bound), Gosport, Bus Station (Stop E).

Sundays

Table with columns: Service, 9A, 9, 9A, 9, 9A, 9, 9A, 9, 9A, 9, 9A, 9, 9A, 9, 9A, 9, 9A, 9, 9A. Rows include Fareham, Bus Station (Stop J), Fareham, Fareham Station (Stop Q), Bridgemary, Carisbrooke Shops (SE-bound), Rowner, Green Crescent (S-bound), Rowner, adj Williams Close, Rowner, opp Magennis Close, Alver Village, adj Davenport Close, Alverstokey, Bay House School (NE-bound), Alverstokey, War Memorial Hospital (SE-bound), Gosport, Bus Station (Stop E).

Bank Holidays

Table with columns: Service, 9A, 9, 9A, 9, 9A, 9, 9A, 9, 9A, 9, 9A, 9, 9A, 9, 9A, 9, 9A, 9, 9A. Rows include Fareham, Bus Station (Stop J), Fareham, Fareham Station (Stop Q), Bridgemary, Carisbrooke Shops (SE-bound), Rowner, Green Crescent (S-bound), Rowner, adj Williams Close, Rowner, opp Magennis Close, Alver Village, adj Davenport Close, Alverstokey, Bay House School (NE-bound), Alverstokey, War Memorial Hospital (SE-bound), Gosport, Bus Station (Stop E).

Service Restrictions: Sch - Hampshire School Days



Timetable valid from 30/08/2020 until further notice.

Direction of stops: where shown (eg: W-bound) this is the compass direction towards which the bus is pointing when it stops

Mondays to Fridays

Table with columns: Service, 9A, 9, 9A, 9, 9A, 9, 9A, 9, 9A, 9, 9A, 9, 9A, 9, 9A, 9, 9A. Rows include Gosport, Bus Station (Stop E), Alverstoke, War Memorial Hospital (NW-bound), Alverstoke, Bay House School (SW-bound), Alver Village, opp Davenport Close, Rowner, opp Williams Close, Rowner, adj Magennis Close, Rowner, Green Crescent (N-bound), Bridgemary, Carisbrooke Shops (NW-bound), Fareham, Station Roundabout (Stop S), Fareham, Bus Station (Stop J).

Mondays to Fridays

Table with columns: Service, 9, 9A, 9, 9A, 9, 9A, 9, 9A, 9, 9A, 9, 9A, 9, 9A, 9, 9A. Rows include Gosport, Bus Station (Stop E), Alverstoke, War Memorial Hospital (NW-bound), Alverstoke, Bay House School (SW-bound), Alver Village, opp Davenport Close, Rowner, opp Williams Close, Rowner, adj Magennis Close, Rowner, Green Crescent (N-bound), Bridgemary, Carisbrooke Shops (NW-bound), Fareham, Station Roundabout (Stop S), Fareham, Bus Station (Stop J).

Mondays to Fridays

Table with columns: Service, 9, 9A, 9, 9A, 9. Rows include Gosport, Bus Station (Stop E), Alverstoke, War Memorial Hospital (NW-bound), Alverstoke, Bay House School (SW-bound), Alver Village, opp Davenport Close, Rowner, opp Williams Close, Rowner, adj Magennis Close, Rowner, Green Crescent (N-bound), Bridgemary, Carisbrooke Shops (NW-bound), Fareham, Station Roundabout (Stop S), Fareham, Bus Station (Stop J).

Saturdays

Table with columns: Service, 9A, 9, 9A, 9, 9A, 9, 9A, 9, 9A, 9, 9A, 9, 9A, 9, 9A. Rows include Gosport, Bus Station (Stop E), Alverstoke, War Memorial Hospital (NW-bound), Alverstoke, Bay House School (SW-bound), Alver Village, opp Davenport Close, Rowner, opp Williams Close, Rowner, adj Magennis Close, Rowner, Green Crescent (N-bound), Bridgemary, Carisbrooke Shops (NW-bound), Fareham, Station Roundabout (Stop S), Fareham, Bus Station (Stop J).

Sundays

Table with columns: Service, 9A, 9, 9A, 9, 9A, 9, 9A, 9, 9A, 9, 9A, 9, 9A, 9, 9A. Rows include Gosport, Bus Station (Stop E), Alverstoke, War Memorial Hospital (NW-bound), Alverstoke, Bay House School (SW-bound), Alver Village, opp Davenport Close, Rowner, opp Williams Close, Rowner, adj Magennis Close, Rowner, Green Crescent (N-bound), Bridgemary, Carisbrooke Shops (NW-bound), Fareham, Station Roundabout (Stop S), Fareham, Bus Station (Stop J).

Bank Holidays

Table with columns: Service, 9A, 9, 9A, 9, 9A, 9, 9A, 9, 9A, 9, 9A, 9, 9A, 9, 9A. Rows include Gosport, Bus Station (Stop E), Alverstoke, War Memorial Hospital (NW-bound), Alverstoke, Bay House School (SW-bound), Alver Village, opp Davenport Close, Rowner, opp Williams Close, Rowner, adj Magennis Close, Rowner, Green Crescent (N-bound), Bridgemary, Carisbrooke Shops (NW-bound), Fareham, Station Roundabout (Stop S), Fareham, Bus Station (Stop J).

Service Restrictions: Sch - Hampshire School Days



For times of the next departures from a particular stop you can use **traveline-txt** - by sending the SMS code to **84268**. Add the service number after the code if you just want a specific service - eg: **buctdgttd 60**. The return message from **traveline-txt** will show the next three departures, and it currently costs 25p plus any message sending charge. Departure times will be real-time predictions where available, or scheduled departure times if not.

You can also get the same information by using the SMS code at www.nextbuses.mobi (only normal browsing charges apply) or through several iPhone or Android apps that offer access to **NextBuses**.

NOTE: SMS codes are different in each direction. Make sure you choose the right direction from these lists.

| SMS Code | Stop Name | Street | ATCO Code |
|-----------|---|--------------------|--------------|
| hamdtgda | Fareham, Bus Station (Stop J) | Access Road | 1900HA040248 |
| hamdpwdw | Fareham, Fareham Station (Stop Q) | The Avenue | 1900HA040273 |
| hamdptjg | Fareham, The Avenue (S-bound) | Redlands Lane | 1900HA040362 |
| hamdptpw | Fareham, Westley Grove (SE-bound) | Redlands Lane | 1900HA040360 |
| hamjppj | Fareham, Redlands Lane BRT (SE-bound) | Henry Cort Way | 1900HAA91139 |
| hamjppgt | Fareham, Palmerston Drive BRT (SE-bound) | Henry Cort Way | 1900HAA91141 |
| hamjppgta | Woodcot, Hoeford BRT (SE-bound) | Henry Cort Way | 1900HAA91143 |
| hamjppgtg | Fleetlands, Wych Lane BRT (SE-bound) | Henry Cort Way | 1900HAA91145 |
| hamdtgag | Woodcot, opp Meadow Walk | Tukes Avenue | 1900HA050041 |
| hamdtcad | Bridgemary, adj Woodcot Primary School | Tukes Avenue | 1900HA050039 |
| hamdtdma | Bridgemary, adj Tukes Avenue Shops | Tukes Avenue | 1900HA050037 |
| hamdttdt | Bridgemary, adj Stoners Close | Tukes Avenue | 1900HA050035 |
| hamdtgwd | Bridgemary, Carisbrooke Shops (SE-bound) | Carisbrooke Road | 1900HA050033 |
| hamdtjpm | Bridgemary, opp Birchmore Close | Brading Avenue | 1900HA050057 |
| hamdtmgm | Bridgemary, Beauchamp Avenue (E-bound) | Beauchamp Avenue | 1900HA050059 |
| hamdtpam | Rowner, Green Crescent (S-bound) | Green Crescent | 1900HA050062 |
| hamdtmjg | Rowner, nr Rowner Lane | Green Crescent | 1900HA050064 |
| hamdtjmt | Rowner, opp Mansfield Road Shops | Mansfield Road | 1900HA050098 |
| hamdtjppg | Rowner, opp Homer Close | St Nicholas Avenue | 1900HA050093 |
| hamdtjap | Rowner, opp Broomfield Crescent | St Nicholas Avenue | 1900HA050091 |
| hamdtjpw | Rowner, o/s St Nicholas Avenue Shops | St Nicholas Avenue | 1900HA050089 |
| hamdtmj | Rowner, nr Grange School | St Nicholas Avenue | 1900HA050087 |
| hamdtmwd | Rowner, adj Williams Close | Grange Lane | 1900HA050086 |
| hamdtmjg | Rowner, Rowner Crossroads (SE-bound) | Rowner Road | 1900HA050021 |
| hamdtpdw | Rowner, Green Dragon (E-bound) | Rowner Road | 1900HA050020 |
| hamdtwpw | Rowner, Rowner Road (S-bound) | Grange Road | 1900HA050070 |
| hamdtwma | Rowner, opp Magennis Close | Grange Road | 1900HA050072 |
| hamdtptd | Alver Village, adj Blanchard Avenue | Nimrod Drive | 1900HA050084 |
| hamdtmtg | Alver Village, nr Frobisher Close | Howe Road | 1900HA050082 |
| hamdtmad | Alver Village, opp Derby Court | Howe Road | 1900HAA13472 |
| hamdtmpj | Alver Village, adj Davenport Close | Howe Road | 1900HA050079 |
| hamdtptj | Alver Village, adj Grange Road | Howe Road | 1900HA050077 |
| hamdtpjg | Ann's Hill, Grange Road (S-bound) | Grange Road | 1900HA050100 |
| hamdtmpw | Alverstoke, Kingfisher Caravan Park (S-bound) | Browdown Road | 1900HA050133 |
| hamdtwap | Alverstoke, Bay House School (NE-bound) | Gomer Lane | 1900HA050135 |
| hamdtwtd | Privett, Western Way (N-bound) | Gomer Lane | 1900HA050138 |
| hamdtwpm | Privett, adj Sandford Avenue | Gomer Lane | 1900HA050140 |
| hamdtwtw | Privett, adj Privett Roundabout | Privett Road | 1900HA050142 |
| hamdwagw | Privett, opp Queens Parade | Privett Road | 1900HA050144 |
| hamdwamt | Privett, opp Oval Gardens | Privett Road | 1900HA050145 |
| hamdwdtm | Alverstoke, War Memorial Hospital (SE-bound) | Bury Road | 1900HA050159 |
| hamdwgtd | Alverstoke, in Bury Road | Bury Road | 1900HA050161 |
| hamdwmap | Alverstoke, opp The White Hart | Stoke Road | 1900HA050203 |
| hamdwpdj | Newtown, Waitrose (NE-bound) | Stoke Road | 1900HA050200 |
| hamdwtjd | Newtown, nr Methodist Church | Stoke Road | 1900HA050198 |
| hamjamwj | Newtown, Creek Road (Stop V) | Creek Road | 1900HA050195 |
| hamjamwa | Gosport, Police Station (Stop X) | South Street | 1900HA050192 |
| hamjamtd | Gosport, Bus Station (Stop E) | South Street | 1900HA050186 |



For times of the next departures from a particular stop you can use **traveline-txt** - by sending the SMS code to **84268**. Add the service number after the code if you just want a specific service - eg: **buctdgt 60**. The return message from **traveline-txt** will show the next three departures, and it currently costs 25p plus any message sending charge. Departure times will be real-time predictions where available, or scheduled departure times if not.

You can also get the same information by using the SMS code at www.nextbuses.mobi (only normal browsing charges apply) or through several iPhone or Android apps that offer access to **NextBuses**.

NOTE: SMS codes are different in each direction. Make sure you choose the right direction from these lists.

| SMS Code | Stop Name | Street | ATCO Code |
|-----------|---|--------------------|--------------|
| hamjamtd | Gosport, Bus Station (Stop E) | | 1900HA050186 |
| hamjamwd | Gosport, Police Station (Stop W) | South Street | 1900HA050193 |
| hamjamwg | Newtown, Creek Road (Stop U) | Creek Road | 1900HA050194 |
| hamdwat | Newtown, opp Methodist Church | Stoke Road | 1900HA050199 |
| hamdwpda | Newtown, Waitrose (SW-bound) | Stoke Road | 1900HA050201 |
| hamdwmjd | Alverstoke, adj The White Hart | Stoke Road | 1900HA050202 |
| hamdwdwj | Alverstoke, War Memorial Hospital (NW-bound) | Bury Road | 1900HA050160 |
| hamdwatd | Privett, nr Oval Gardens | Privett Road | 1900HA050146 |
| hamdwagm | Privett, adj Queens Parade | Privett Road | 1900HA050143 |
| hamdwtwa | Privett, opp Sandford Avenue | Gomer Lane | 1900HA050139 |
| hamdwtvg | Privett, Western Way (S-bound) | Gomer Lane | 1900HA050137 |
| hamdwtgpb | Alverstoke, Bay House School (SW-bound) | Gomer Lane | 1900HA050136 |
| hamdwtmpt | Alverstoke, Kingfisher Caravan Park (N-bound) | Brownlow Road | 1900HA050134 |
| hamdtpgt | Ann's Hill, Grange Road (N-bound) | Grange Road | 1900HA050101 |
| hamdtpgj | Alver Village, nr Grange Road | Howe Road | 1900HA050078 |
| hamdtpgt | Alver Village, opp Davenport Close | Howe Road | 1900HA050080 |
| hamdtjwj | Alver Village, adj Derby Court | Howe Road | 1900HAA13473 |
| hamdtpmg | Alver Village, adj Frobisher Close | Howe Road | 1900HA050081 |
| hamdmtw | Rowner, opp Williams Close | Grange Lane | 1900HA050085 |
| hamdmda | Rowner, opp Grange School | St Nicholas Avenue | 1900HA050088 |
| hamdtjgm | Rowner, opp St Nicholas Avenue Shops | St Nicholas Avenue | 1900HA050090 |
| hamdgtwt | Rowner, adj Broomfield Crescent | St Nicholas Avenue | 1900HA050092 |
| hamdgtpt | Rowner, Mansfield Road (E-bound) | Mansfield Road | 1900HA050097 |
| hamdgtm | Rowner, adj Mansfield Road Shops | Mansfield Road | 1900HA050099 |
| hamdtpmj | Alver Village, opp Agincourt Avenue | Nimrod Drive | 1900HA050083 |
| hamdwmj | Rowner, adj Magennis Close | Grange Road | 1900HA050071 |
| hamdwtjd | Rowner, opp Tichborne Way | Rowner Road | 1900HA050018 |
| hamdtpja | Rowner, Green Dragon (W-bound) | Rowner Road | 1900HA050019 |
| hamdmtga | Rowner, Rowner Crossroads (NW-bound) | Rowner Road | 1900HA050022 |
| hamdmtgd | Rowner, adj Rowner Lane | Green Crescent | 1900HA050063 |
| hamdmtwt | Rowner, Green Crescent (N-bound) | Green Crescent | 1900HA050061 |
| hamdmtgpb | Bridgemary, Beauchamp Avenue (W-bound) | Beauchamp Avenue | 1900HA050060 |
| hamdmtap | Bridgemary, nr Brading Avenue | Rowner Lane | 1900HA050058 |
| hamdtjpb | Bridgemary, adj Birchmore Close | Brading Avenue | 1900HAA13474 |
| hamdtpgt | Bridgemary, Carisbrooke Shops (NW-bound) | Carisbrooke Road | 1900HA050034 |
| hamdtpj | Bridgemary, opp Stoners Close | Tukes Avenue | 1900HA050036 |
| hamdtdja | Bridgemary, opp Tukes Avenue Shops | Tukes Avenue | 1900HA050038 |
| hamdtawt | Bridgemary, opp Woodcot Primary School | Tukes Avenue | 1900HA050040 |
| hamdtdgp | Woodcot, adj Meadow Walk | Tukes Avenue | 1900HA050042 |
| hamjptj | Fleetlands, Wych Lane BRT (NW-bound) | Henry Cort Way | 1900HAA91146 |
| hamjptgd | Woodcot, Hoeford BRT (NW-bound) | Henry Cort Way | 1900HAA91144 |
| hamjptgpw | Fareham, Palmerston Drive BRT (NW-bound) | Henry Cort Way | 1900HAA91142 |
| hamjptgpm | Fareham, Redlands Lane BRT (NW-bound) | Henry Cort Way | 1900HAA91140 |
| hamdtpj | Fareham, Westley Grove (NW-bound) | Redlands Lane | 1900HA040361 |
| hamdtpja | Fareham, The Avenue (N-bound) | Redlands Lane | 1900HA040363 |
| hamjptgwj | Fareham, Fareham Station (Stop R) | The Avenue | 1900HAA91153 |
| hamdptwmd | Fareham, Station Roundabout (Stop S) | West Street | 1900HA040272 |
| hamdtaww | Fareham, Trinity Street (Stop U) | West Street | 1900HA040270 |
| hamdtdga | Fareham, Bus Station (Stop J) | Access Road | 1900HA040248 |



9/9A

Fareham - Bridgemary - Rowner - Gosport

First in Hampshire

Service Restrictions

Sch - Hampshire School Days

| 2020 | Mo | Tu | We | Th | Fr | Sa | Su | Mo | Tu | We | Th | Fr | Sa | Su | Mo | Tu | We | Th | Fr | Sa | Su | Mo | Tu | We | Th | Fr | Sa | Su | Mo | Tu | | | | | | |
|----------|----|----|----|----|----|----|----|----|----|----|----|----|----|----|----|----|----|----|----|----|----|----|----|----|----|----|----|----|----|----|----|----|----|----|----|----|
| October | | | | 1 | 2 | 3 | 4 | 5 | 6 | 7 | 8 | 9 | 10 | 11 | 12 | 13 | 14 | 15 | 16 | 17 | 18 | 19 | 20 | 21 | 22 | 23 | 24 | 25 | 26 | 27 | 28 | 29 | 30 | 31 | | |
| November | | | | | | | 1 | 2 | 3 | 4 | 5 | 6 | 7 | 8 | 9 | 10 | 11 | 12 | 13 | 14 | 15 | 16 | 17 | 18 | 19 | 20 | 21 | 22 | 23 | 24 | 25 | 26 | 27 | 28 | 29 | 30 |
| December | | 1 | 2 | 3 | 4 | 5 | 6 | 7 | 8 | 9 | 10 | 11 | 12 | 13 | 14 | 15 | 16 | 17 | 18 | 19 | 20 | 21 | 22 | 23 | 24 | 25 | 26 | 27 | 28 | 29 | 30 | 31 | | | | |

- # Days of operation
- # Mo = Monday, Tu = Tuesday, We = Wednesday, Th = Thursday, Fr = Friday
- # Sa = Saturday
- # Su = Sunday

**11****Fareham - Gosport - Alverstoke**

First in Hampshire

Timetable valid from 30/08/2020 until further notice.

Direction of stops: where shown (eg: W-bound) this is the compass direction towards which the bus is pointing when it stops

Mondays to Fridays

| | | | | | |
|--|------|------|------|------|------|
| Fareham, Bus Station (Stop H) | 0930 | 1100 | 1230 | 1400 | |
| Woodcot, Hoeford (SE-bound) | 0936 | 1106 | 1236 | 1406 | |
| Brockhurst, Fort Brockhurst (SE-bound) | 0943 | 1113 | 1243 | 1413 | |
| Forton, Crossways (SE-bound) | 0949 | 1119 | 1249 | 1419 | |
| Gosport, Bus Station (Stop G) | arr | 0954 | 1124 | 1254 | 1424 |
| Gosport, Bus Station (Stop G) | dep | 0957 | 1127 | 1257 | 1427 |
| Alverstoke, Alverstoke Village (S-bound) | 1006 | 1136 | 1306 | 1436 | |
| Clayhall, Gilkicker Road (E-bound) | 1009 | 1139 | 1309 | 1439 | |

Saturdays

| | | | |
|------|------|------|------|
| 0930 | 1100 | — | 1400 |
| 0936 | 1106 | — | 1406 |
| 0943 | 1113 | — | 1413 |
| 0949 | 1119 | — | 1419 |
| 0954 | 1124 | — | 1424 |
| 0957 | 1127 | 1257 | 1427 |
| 1006 | 1136 | 1306 | 1436 |
| 1009 | 1139 | 1309 | 1439 |

Sundays

no service

no service

**11****Alverstoke - Gosport - Fareham**

First in Hampshire

Timetable valid from 30/08/2020 until further notice.

Direction of stops: where shown (eg: W-bound) this is the compass direction towards which the bus is pointing when it stops

Mondays to Fridays

| | | | | | |
|--|------|------|------|------|------|
| Clayhall, Gilkicker Road (E-bound) | 1009 | 1139 | 1309 | 1439 | |
| Alverstoke, Alverstoke Village (N-bound) | 1015 | 1145 | 1315 | 1445 | |
| Gosport, Bus Station (Stop D) | arr | 1025 | 1155 | 1325 | 1455 |
| Gosport, Bus Station (Stop D) | dep | 1028 | 1158 | 1328 | 1458 |
| Camdentown, Crossways (NW-bound) | 1033 | 1203 | 1333 | 1503 | |
| Brockhurst, Fort Brockhurst (NW-bound) | 1039 | 1209 | 1339 | 1509 | |
| Woodcot, Hoeford (NW-bound) | 1046 | 1216 | 1346 | 1516 | |
| Fareham, Bus Station (Stop A) | 1053 | 1223 | 1353 | 1523 | |

Saturdays

| | | | |
|------|------|------|------|
| 1009 | 1139 | 1309 | 1439 |
| 1015 | 1145 | 1315 | 1445 |
| 1025 | 1155 | 1325 | 1455 |
| 1028 | — | 1328 | 1458 |
| 1033 | — | 1333 | 1503 |
| 1039 | — | 1339 | 1509 |
| 1046 | — | 1346 | 1516 |
| 1053 | — | 1353 | 1523 |

Sundays

no service

no service



For times of the next departures from a particular stop you can use **traveline-txt** - by sending the SMS code to **84268**. Add the service number after the code if you just want a specific service - eg: **buctdgt 60**. The return message from **traveline-txt** will show the next three departures, and it currently costs 25p plus any message sending charge. Departure times will be real-time predictions where available, or scheduled departure times if not.

You can also get the same information by using the SMS code at www.nextbuses.mobi (only normal browsing charges apply) or through several iPhone or Android apps that offer access to **NextBuses**.

NOTE: SMS codes are different in each direction. Make sure you choose the right direction from these lists.

| SMS Code | Stop Name | Street | ATCO Code |
|-----------|--|-----------------|--------------|
| hamdtgaw | Fareham, Bus Station (Stop H) | Access Road | 1900HA040247 |
| hamtdtwp | Fareham, The Quay (SW-bound) | Gosport Road | 1900HA040401 |
| hamtdtdap | Fareham, Earls Road (SW-bound) | Gosport Road | 1900HA040399 |
| hamdtatm | Woodcot, Alders Road (SE-bound) | Gosport Road | 1900HA040398 |
| hamtdtjp | Fareham, White House (SE-bound) | Gosport Road | 1900HA040395 |
| hamtdtpa | Woodcot, Hoeford (SE-bound) | Gosport Road | 1900HA040393 |
| hamdtjdm | Fleetlands, Wych Lane (SE-bound) | Fareham Road | 1900HA050002 |
| hamdtjwp | Fleetlands, Lederle Lane (SE-bound) | Fareham Road | 1900HA050003 |
| hamdtpaj | Fleetlands, Fleetlands (SE-bound) | Fareham Road | 1900HA050006 |
| hamdtptp | Bridgemary, Cunningham Drive (SE-bound) | Fareham Road | 1900HA050008 |
| hamdtwvw | Bridgemary, Camp Road (S-bound) | Fareham Road | 1900HA050010 |
| hamdtwpt | Bridgemary, Frater (SE-bound) | Fareham Road | 1900HA050012 |
| hamdwaga | Fort Brockhurst, Leisure Centre (SE-bound) | Fareham Road | 1900HA050013 |
| hamdwajm | Brockhurst, Fort Brockhurst (SE-bound) | Fareham Road | 1900HA050015 |
| hamdwatj | Brockhurst, Eastbourne Avenue (SE-bound) | Brockhurst Road | 1900HA050238 |
| hamdwawa | Brockhurst, Chantry Road (S-bound) | Brockhurst Road | 1900HA050237 |
| hamdwadaj | Brockhurst, Station Road (S-bound) | Brockhurst Road | 1900HA050234 |
| hamdwadga | Brockhurst, Cambridge Road (SE-bound) | Brockhurst Road | 1900HA050233 |
| hamdwawdm | Camdentown, St Lukes Road (E-bound) | Forton Road | 1900HA050222 |
| hamdwawgt | Camdentown, Inverness Road (SE-bound) | Forton Road | 1900HA050220 |
| hamdwjtd | Forton, Crossways (SE-bound) | Forton Road | 1900HA050217 |
| hamdwmtw | Forton, o/s St Vincent College | Forton Road | 1900HA050216 |
| hamdwpmj | Forton, opp Victoria Street | Forton Road | 1900HA050214 |
| hamdwjtd | Forton, opp Sharon Court | Forton Road | 1900HA050211 |
| hamjtjtj | Gosport, Waterside Medical Centre (SE-bound) | Mumby Road | 1900HA050188 |
| hamjamtj | Gosport, Bus Station (Stop G) | | 1900HA050188 |
| hamjamwd | Gosport, Police Station (Stop W) | South Street | 1900HA050193 |
| hamjamwg | Newtown, Creek Road (Stop U) | Creek Road | 1900HA050194 |
| hamdwat | Newtown, opp Methodist Church | Stoke Road | 1900HA050199 |
| hamdwtpda | Newtown, Waitrose (SW-bound) | Stoke Road | 1900HA050201 |
| hamdwmdj | Alverstoke, adj The White Hart | Stoke Road | 1900HA050202 |
| hamdwjda | Alverstoke, Foster Gardens (SW-bound) | Anglesey Road | 1900HA050162 |
| hamdwgpm | Alverstoke, Testcombe Road (SW-bound) | Anglesey Road | 1900HA050164 |
| hamdwgda | Alverstoke, St Marys Avenue (SW-bound) | Anglesey Road | 1900HA050166 |
| hamdwwdg | Alverstoke, Alverstoke Village (S-bound) | Anglesey Road | 1900HA050168 |
| hamdwgwa | Alverstoke, St Marks Road (SE-bound) | Clayhall Road | 1900HA050170 |
| hamdwmdm | Clayhall, Clayhall Road Cemetery (E-bound) | Clayhall Road | 1900HA050172 |
| hamdwppdm | Clayhall, Gilkicker Road (E-bound) | Clayhall Road | 1900HA050174 |



For times of the next departures from a particular stop you can use **traveline-txt** - by sending the SMS code to **84268**. Add the service number after the code if you just want a specific service - eg: **buctdgt 60**. The return message from **traveline-txt** will show the next three departures, and it currently costs 25p plus any message sending charge. Departure times will be real-time predictions where available, or scheduled departure times if not.

You can also get the same information by using the SMS code at www.nextbuses.mobi (only normal browsing charges apply) or through several iPhone or Android apps that offer access to **NextBuses**.

NOTE: SMS codes are different in each direction. Make sure you choose the right direction from these lists.

| SMS Code | Stop Name | Street | ATCO Code |
|-----------|--|-----------------|--------------|
| hamdwpdm | Clayhall, Gilkicker Road (E-bound) | Clayhall Road | 1900HA050174 |
| hamjwawa | Haslar, opp Waterloo Road | Clayhall Road | 1900HAA91747 |
| hamjwatw | Clayhall, opp Gilkicker Road | Fort Road | 1900HAA91746 |
| hamjwawd | Clayhall, adj Gilkicker Road | Clayhall Road | 1900HAA91748 |
| hamdwmgm | Clayhall, Clayhall Road Cemetery (W-bound) | Clayhall Road | 1900HA050173 |
| hamdwgtp | Alverstoke, St Marks Road (NW-bound) | Clayhall Road | 1900HA050171 |
| hamdwtdtp | Alverstoke, Alverstoke Village (N-bound) | Anglesey Road | 1900HA050169 |
| hamdwgap | Alverstoke, St Marys Avenue (NE-bound) | Anglesey Road | 1900HA050167 |
| hamdwgmw | Alverstoke, Testcombe Road (NE-bound) | Anglesey Road | 1900HA050165 |
| hamdwjam | Alverstoke, Foster Gardens (NE-bound) | Anglesey Road | 1900HA050163 |
| hamdwgtd | Alverstoke, in Bury Road | Bury Road | 1900HA050161 |
| hamdwmap | Alverstoke, opp The White Hart | Stoke Road | 1900HA050203 |
| hamdwpdj | Newtown, Waitrose (NE-bound) | Stoke Road | 1900HA050200 |
| hamdwtdj | Newtown, nr Methodist Church | Stoke Road | 1900HA050198 |
| hamjamwj | Newtown, Creek Road (Stop V) | Creek Road | 1900HA050195 |
| hamjamwa | Gosport, Police Station (Stop X) | South Street | 1900HA050192 |
| hamjamta | Gosport, Bus Station (Stop D) | Bus Station | 1900HA050185 |
| hamjtjm | Gosport, Waterside Medical Centre (NW-bound) | Mumby Road | 1900HAA91549 |
| hamdwtdja | Forton, o/s Sharon Court | Forton Road | 1900HA050212 |
| hamdwpmt | Forton, adj Victoria Street | Forton Road | 1900HA050213 |
| hamdwmtp | Forton, opp St Vincent College | Forton Road | 1900HA050215 |
| hamdwjdt | Camdentown, Crossways (NW-bound) | Forton Road | 1900HA050219 |
| hamdwgjm | Camdentown, Camden Street (W-bound) | Forton Road | 1900HA050221 |
| hamdwdmj | Camdentown, Ann's Hill Road (NW-bound) | Forton Road | 1900HA050223 |
| hamdwdgp | Brockhurst, Cambridge Road (NW-bound) | Brockhurst Road | 1900HA050232 |
| hamdwawt | Brockhurst, Station Road (N-bound) | Brockhurst Road | 1900HA050235 |
| hamdwatw | Brockhurst, Chantry Road (N-bound) | Brockhurst Road | 1900HA050236 |
| hamdwapw | Brockhurst, opp Eastbourne Avenue | Brockhurst Road | 1900HA050239 |
| hamdwaja | Brockhurst, Fort Brockhurst (NW-bound) | Fareham Road | 1900HA050016 |
| hamdwadw | Fort Brockhurst, Leisure Centre (NW-bound) | Fareham Road | 1900HA050014 |
| hamdtwjt | Bridgemary, Frater (NW-bound) | Fareham Road | 1900HA050011 |
| hamdtwjd | Bridgemary, Camp Road (N-bound) | Fareham Road | 1900HA050009 |
| hamdtpmt | Bridgemary, Cunningham Drive (NW-bound) | Fareham Road | 1900HA050007 |
| hamdtmtp | Fleetlands, Fleetlands (NW-bound) | Fareham Road | 1900HA050005 |
| hamdtmdm | Fleetlands, Lederle Lane (NW-bound) | Fareham Road | 1900HA050004 |
| hamdtgwg | Fleetlands, Wych Lane (NW-bound) | Fareham Road | 1900HA050001 |
| hamdtdmp | Woodcot, Hoeford (NW-bound) | Gosport Road | 1900HA040394 |
| hamdtdgw | Fareham, White House (NW-bound) | Gosport Road | 1900HA040396 |
| hamdtamp | Woodcot, Cams Alders (N-bound) | Newgate Lane | 1900HA040397 |
| hamtdtat | Fareham, Mill Road (NE-bound) | Gosport Road | 1900HA040400 |
| hamtdgdt | Fareham, The Quay (NE-bound) | Gosport Road | 1900HA040402 |
| hamdtdwg | Fareham, Bus Station (Stop A) | Access Road | 1900HA040240 |

**11****Fareham - Gosport - Alverstoke**

First in Hampshire

Important information related to service 11 at 09:34:16 on 2nd October 2020**Clayhall Road, Gosport - continuation of works - Phase 4***Valid from 0852 on 31 Aug 2020 until 2359 on 18 Oct 2020*

Normal route to Clayhall Road, then onto Gilkicker, avoiding the normal loop past Haslar Road etc, from Gilkicker onto Fort Road / Anglesey Road and back to normal route.

Timetables

Select a timetable using the bookmarks (on the left of this page). Choose the direction and day of travel you require. Stop and Street Names and SMS codes are also available.

**21****Fareham - Peel Common - Stubbington - Hill Head**

First in Hampshire

Timetable valid from 31/05/2020 until further notice.

Direction of stops: where shown (eg: W-bound) this is the compass direction towards which the bus is pointing when it stops

Mondays to Fridays

| | | | | | | | |
|---|------|------|------|------|------|------|------|
| Fareham, Bus Station (Stop K) | 0825 | 0945 | 1100 | 1215 | 1410 | 1530 | 1645 |
| Fareham, Westley Grove (SE-bound) | 0829 | 0949 | 1104 | 1219 | 1414 | 1534 | 1649 |
| Woodcot, HMS Collingwood (S-bound) | 0836 | 0956 | 1111 | 1226 | 1421 | 1542 | 1657 |
| Peel Common, Peel Common (W-bound) | 0840 | 1000 | 1115 | 1230 | 1425 | 1549 | 1704 |
| Stubbington, Stubbington Village (NW-bound) | 0847 | 1007 | 1122 | 1237 | 1432 | 1556 | 1711 |
| Stubbington, Cuckoo Pint (S-bound) | 0852 | 1012 | 1127 | 1242 | 1437 | 1601 | 1716 |
| Stubbington, Hill Head Road (SW-bound) | 0859 | 1019 | 1134 | 1249 | 1444 | 1608 | 1723 |

Saturdays

| | | | | | | |
|------|------|------|------|------|------|------|
| 0825 | 0945 | 1100 | 1215 | 1410 | 1530 | 1645 |
| 0829 | 0949 | 1104 | 1219 | 1414 | 1534 | 1649 |
| 0836 | 0956 | 1111 | 1226 | 1421 | 1542 | 1657 |
| 0840 | 1000 | 1115 | 1230 | 1425 | 1549 | 1704 |
| 0847 | 1007 | 1122 | 1237 | 1432 | 1556 | 1711 |
| 0852 | 1012 | 1127 | 1242 | 1437 | 1601 | 1716 |
| 0859 | 1019 | 1134 | 1249 | 1444 | 1608 | 1723 |

Sundays

no service

no service

**21****Hill Head - Stubbington - Peel Common - Fareham**

First in Hampshire

Timetable valid from 31/05/2020 until further notice.

Direction of stops: where shown (eg: W-bound) this is the compass direction towards which the bus is pointing when it stops

Mondays to Fridays

| | | | | | | | |
|---|------|------|------|------|------|------|------|
| Stubbington, Hill Head Road (SW-bound) | 0900 | 1020 | 1135 | 1250 | 1445 | 1609 | 1723 |
| Stubbington, Stubbington Village (NW-bound) | 0907 | 1027 | 1142 | 1257 | 1452 | 1616 | 1730 |
| Peel Common, Peel Common (E-bound) | 0912 | 1032 | 1147 | 1302 | 1457 | 1621 | 1735 |
| Woodcot, HMS Collingwood (N-bound) | 0917 | 1036 | 1151 | 1306 | 1501 | 1625 | 1739 |
| Fareham, Westley Grove (NW-bound) | 0925 | 1044 | 1159 | 1314 | 1509 | 1633 | 1747 |
| Fareham, Bus Station (Stop K) | 0930 | 1049 | 1204 | 1319 | 1514 | 1638 | 1752 |

Saturdays

| | | | | | | |
|------|------|------|------|------|------|------|
| 0900 | 1020 | 1135 | 1250 | 1445 | 1609 | 1723 |
| 0907 | 1027 | 1142 | 1257 | 1452 | 1616 | 1730 |
| 0912 | 1032 | 1147 | 1302 | 1457 | 1621 | 1735 |
| 0917 | 1036 | 1151 | 1306 | 1501 | 1625 | 1739 |
| 0925 | 1044 | 1159 | 1314 | 1509 | 1633 | 1747 |
| 0930 | 1049 | 1204 | 1319 | 1514 | 1638 | 1752 |

Sundays

no service

no service



For times of the next departures from a particular stop you can use **traveline-txt** - by sending the SMS code to **84268**. Add the service number after the code if you just want a specific service - eg: **buctdgt 60**. The return message from **traveline-txt** will show the next three departures, and it currently costs 25p plus any message sending charge. Departure times will be real-time predictions where available, or scheduled departure times if not.

You can also get the same information by using the SMS code at www.nextbuses.mobi (only normal browsing charges apply) or through several iPhone or Android apps that offer access to **NextBuses**.

NOTE: SMS codes are different in each direction. Make sure you choose the right direction from these lists.

| SMS Code | Stop Name | Street | ATCO Code |
|----------|---|--------------------------|--------------|
| hamdtgdg | Fareham, Bus Station (Stop K) | Access Road | 1900HA040249 |
| hamdpwdw | Fareham, Fareham Station (Stop Q) | The Avenue | 1900HA040273 |
| hamdptjg | Fareham, The Avenue (S-bound) | Redlands Lane | 1900HA040362 |
| hamdptpw | Fareham, Westley Grove (SE-bound) | Redlands Lane | 1900HA040360 |
| hamdpwam | Fareham, adj St Johns Church | Upper St. Michaels Grove | 1900HA040358 |
| hamdptjt | Fareham, Fairfield Avenue (SW-bound) | St Michael's Grove | 1900HA040357 |
| hamdptdw | Fareham, Endofield Close (SE-bound) | Longfield Avenue | 1900HA040353 |
| hamdpwdp | Woodcot, Fort Fareham Road (SE-bound) | Longfield Avenue | 1900HA040351 |
| hamdtadp | Woodcot, Collingwood Retail Park (S-bound) | Newgate Lane | 1900HA040347 |
| hamdpwtp | Woodcot, HMS Collingwood (S-bound) | Newgate Lane | 1900HA040344 |
| hamdpwja | Woodcot, Tudor Lodge (S-bound) | Newgate Lane | 1900HA040343 |
| hamdpwgd | Peel Common, Woodcote Lane (S-bound) | Newgate Lane | 1900HA040338 |
| hamdpwgw | Peel Common, Peel Common (W-bound) | B3385 Newgate Lane | 1900HA040336 |
| hamdpjpw | Peel Common, Marks Road (W-bound) | Gosport Road | 1900HA040332 |
| hamdpjda | Peel Common, Crofton School (W-bound) | Gosport Road | 1900HA040331 |
| hamdpgdp | Stubbington, Harold Road (NW-bound) | Gosport Road | 1900HA040328 |
| hamdpdmg | Stubbington, Stubbington Village (NW-bound) | Stubbington Green | 1900HA040295 |
| hamdpdap | Stubbington, Crofton Club (NW-bound) | Titchfield Road | 1900HA040294 |
| hamdpapw | Fareham, Anker Lane (N-bound) | Titchfield Road | 1900HA040292 |
| hamdpajw | Fareham, Jay Close (W-bound) | Cuckoo Lane | 1900HA040327 |
| hamdpagw | Stubbington, Cuckoo Pint (S-bound) | Cuckoo Lane | 1900HA040324 |
| hamdmwtp | Stubbington, Viking Close (SW-bound) | Plymouth Drive | 1900HA040322 |
| hamdmwmt | Stubbington, Bramham Moor (SW-bound) | Plymouth Drive | 1900HA040320 |
| hamdmwj | Stubbington, adj Cowdray Park | Plymouth Drive | 1900HA040318 |
| hamdmwda | Stubbington, Short Road (SW-bound) | Solent Road | 1900HA040316 |
| hamdmwj | Stubbington, Hill Head Road (SW-bound) | Solent Road | 1900HA040314 |



For times of the next departures from a particular stop you can use **traveline-txt** - by sending the SMS code to **84268**. Add the service number after the code if you just want a specific service - eg: **buctdgt 60**. The return message from **traveline-txt** will show the next three departures, and it currently costs 25p plus any message sending charge. Departure times will be real-time predictions where available, or scheduled departure times if not.

You can also get the same information by using the SMS code at www.nextbuses.mobi (only normal browsing charges apply) or through several iPhone or Android apps that offer access to **NextBuses**.

NOTE: SMS codes are different in each direction. Make sure you choose the right direction from these lists.

| SMS Code | Stop Name | Street | ATCO Code |
|----------|---|--------------------------|--------------|
| hamdmtwj | Stubbington, Hill Head Road (SW-bound) | Solent Road | 1900HA040314 |
| hamdmwgp | Stubbington, Cottes Way (E-bound) | Hill Head Road | 1900HA040311 |
| hamdmwmp | Hill Head, Crofton Lane (N-bound) | Crofton Lane | 1900HA040310 |
| hamdpagm | Stubbington, Carisbrooke Avenue (NE-bound) | Crofton Lane | 1900HA040307 |
| hamdpatj | Stubbington, Mancroft Avenue (E-bound) | Bells Lane | 1900HA040305 |
| hamdpdjg | Hill Head, Bells Lane Junction (N-bound) | Stubbington Lane | 1900HA040296 |
| hamdpdmg | Stubbington, Stubbington Village (NW-bound) | Stubbington Green | 1900HA040295 |
| hamdpgjg | Stubbington, Harold Road (SE-bound) | Gosport Road | 1900HA040329 |
| hamdpjad | Peel Common, Crofton School (E-bound) | Gosport Road | 1900HA040330 |
| hamdpmam | Peel Common, Marks Road (E-bound) | Gosport Road | 1900HA040333 |
| hamdpwgp | Peel Common, Peel Common (E-bound) | B3385 Newgate Lane | 1900HA040337 |
| hamdpwga | Peel Common, Woodcote Lane (N-bound) | Newgate Lane | 1900HA040339 |
| hamdpwgt | Woodcot, Tudor Lodge (N-bound) | Newgate Lane | 1900HA040342 |
| hamdpwtw | Woodcot, HMS Collingwood (N-bound) | Newgate Lane | 1900HA040345 |
| hamdtajt | Woodcot, Asda Superstore (W-bound) | Speedfields Park | 1900HAA13455 |
| hamdtadj | Woodcot, Collingwood Retail Park (N-bound) | Newgate Lane | 1900HA040346 |
| hamdpwdt | Woodcot, Fort Fareham Road (NW-bound) | Longfield Avenue | 1900HA040350 |
| hamdptpd | Fareham, Eastfield Avenue (NW-bound) | Longfield Avenue | 1900HA040352 |
| hamdptjp | Fareham, Fairfield Avenue (NE-bound) | St Michael's Grove | 1900HA040356 |
| hamdpwap | Fareham, opp St Johns Church | Upper St. Michaels Grove | 1900HA040359 |
| hamdptpj | Fareham, Westley Grove (NW-bound) | Redlands Lane | 1900HA040361 |
| hamdptja | Fareham, The Avenue (N-bound) | Redlands Lane | 1900HA040363 |
| hamjpgwj | Fareham, Fareham Station (Stop R) | The Avenue | 1900HAA91153 |
| hamdpwmd | Fareham, Station Roundabout (Stop S) | West Street | 1900HA040272 |
| hamdtamw | Fareham, Trinity Street (Stop U) | West Street | 1900HA040270 |
| hamdtgdg | Fareham, Bus Station (Stop K) | Access Road | 1900HA040249 |

Itchen College

Bus Times

route

191

route

192

route

193

route

194

route

195

route

196

route

197



servicing:

Eastleigh, Fareham, Gosport,
Portchester, Hedge End, Romsey,
Stubbington, Titchfield, Warsash & Whiteley

from **4th September 2020**

Xelabus
www.xelabus.info

welcome

Welcome

Welcome to Itchen College. This booklet contains details of our Xelabus contract bus routes for students.

You will see on the next page a list of all the places the College buses serve. You can signal the driver to stop at any bus stop en-route.

What's new?

We have introduced additional lunchtime services on our contract bus routes for the 2020/21 academic year. This will enable students to make full use of the new timetable structure by providing convenient travel to and from college at key times. It will also enable us to reduce the number of students on campus, in line with government Covid-19 recommendations.

On each of the 7 contract bus services, there will be a lunchtime service to and from college, in addition to the regular morning and afternoon services. This will enable students with no morning lesson to travel to college at lunchtime for their afternoon session. Similarly, if they have a morning session but no timetabled lesson in the afternoon, they will be able to get home easily at lunchtime, at no additional cost.

For more information about our services including our commercial routes, please call 02380 644 715
You can also visit our website at www.xelabus.info
or email us at admin@xelabus.info

Customer Services

The Bus Garage, Barton Park Business Park,
Chickenhall Lane, Eastleigh, SO50 6RR

admin@xelabus.info

02380 64 47 15
Monday - Friday 0730 - 1700

www.xelabus.info

@Xelabus   



Hampshire's **Greenest** bus company

which bus to use

| | |
|-----------------------|------------------------------|
| Baddesley | 197 |
| Bishopstoke | 194 |
| Bishops Waltham | 191 (also X10 from Bitterne) |
| Botley | 191 |
| Boorley Green | 191 |
| Boyatt Wood | 194 |
| Butlocks Heath | 196 |
| Chandlers Ford | 194,197, ASDA |
| Eastleigh Bus Station | 194 |
| Fair Oak | 191 (also X10 from Bitterne) |
| Fareham | 195 |
| Gosport | 193 |
| Hamble | 196 |
| Hedge End | 191 |
| Highlands | 195 |
| Horton Heath | 191 (also X10 from Bitterne) |
| Lee-On-Solent | 193 |
| Locks Heath | 195 |
| Lowford | 192 |
| Mansbridge | 194 |
| Netley | 196 |
| Oaklands | 191 |
| Oakmount | 194 |
| Portchester | 195 |
| Portsmouth | 197 |
| Romsey | 197 |
| Rownhams | 197 |
| Stubbington | 193 |
| Swanmore | 191 |
| Titchfield | 195 |
| Velmore | 194 |
| Warsash | 195 |
| Waltham Chase | 191 (also X10 from Bitterne) |
| West End | 194 (also X10 from Bitterne) |
| Whiteley | 192 |



Hampshire's **Greenest** bus company

from Bishops Waltham, Fair Oak, Hedge End,
Itchen College

route
191

college days only

BISHOPS WALTHAM Cricklemede, Hoe Road, Swanmore Road, Church Road, New Road, Forest Road, B2177, Coppice Hill, Bishops Waltham Square, Winchester Road, Mortimers Lane, Botley Road, Winchester Road, Winchester Street, Botley, High Street, Broad Oak, Grange Road, Botley Road, Tollbar Way, Maunsell Way, Drummond Road, Shamblehurst Lane, Wildern Lane, Hedge End, Lower Northam Road, Kings Copse Avenue, Heath House Lane, Windhover, Bursledon Road, Butts Road, South East Road, **ITCHEN COLLEGE** Middle Road

| | | |
|------------------------------------|------|------|
| BISHOPS WALTHAM Cricklemede | 0820 | 1125 |
| Swanmore Shops, New Road | 0825 | 1130 |
| Waltham Chase Crossroads | 0827 | 1132 |
| Bishops Waltham, Square | 0830 | 1135 |
| Fair Oak, Mortimers Lane | 0839 | 1144 |
| Horton Heath, Crossroads | 0843 | 1148 |
| Boorley Green, Roundabout | 0847 | 1152 |
| Peartree Inn, PH | 0849 | 1154 |
| Broad Oak, Botley | 0852 | 1157 |
| TK Max, Tollbar Way | 0900 | 1205 |
| Maunsell Way, Peppercorn Way | 0902 | 1207 |
| Drummond Road | 0905 | 1210 |
| Wildern School | 0908 | 1213 |
| Hedge End, opp Barleycorn | 0911 | 1216 |
| Sovereign Drive, Kings Copse Ave | 0914 | 1219 |
| Heath House Lane, Upp St Helens | 0917 | 1222 |
| ITCHEN COLLEGE arr | 0925 | 1230 |
| Departs College at | 1245 | 1610 |

from Whiteley, Park Gate, Itchen College
college days only

route
192

WHITELEY Yew Tree Drive, Rookery Avenue, Whiteley Way, M27 Approach Road, Barnes Wallis Road, Cartwright Drive, Warsash Road, Primate Road, Lower Church Road, Hunts Pond Road, Warsash Road, Locks Road, Heath Road, Peters Road, Brook Lane, Barnes lane, Bridge Road, Portsmouth Road, Jurd Way, Hamble Lane, Pound Road, Portsmouth Road, Butts Road, South East Road, **ITCHEN COLLEGE** Middle Road

| | | |
|---------------------------------|------|------|
| WHITELEY Yew Tree Drive | 0830 | 1135 |
| Solent Hotel | 0835 | 1140 |
| Cartwright Drive | 0842 | 1147 |
| Hunts Pond Road / Church Road | 0847 | 1152 |
| Warsash Road, Recreation Ground | 0850 | 1155 |
| Heath Road / Peters Road | 0854 | 1159 |
| Barnes Lane opp Shops | 0858 | 1203 |
| Swanwick Rail Bridge | 0907 | 1212 |
| Lowford Shops | 0912 | 1217 |
| Pound Road | 0915 | 1220 |
| ITCHEN COLLEGE arr | 0925 | 1230 |
| Departs College at | 1245 | 1610 |

from Gosport, Lee on Solent,
Stubbington, Itchen College

route
193

college days only

FAREHAM Cunningham Drive, Fareham Road, Rowner Road, Broom Way, Fell Drive, Twyford Drive, Skipper Way, Spencer Road, Elmore Road, Portsmouth Road, Marine Parade, Stubbington Lane, Stubbington Village, Titchfield Road, Mays Lane, Peak Lane, The Avenue, Southampton Road, Bridge Road, Oakhill, Providence Hill, Bursledon Road, Orpen Road, Butts Road, South East Road, **ITCHEN COLLEGE** Middle Road

| | | |
|-----------------------------------|------|------|
| GOSPORT , Cunningham Drive | 0810 | 1115 |
| Rowner Rd, Brune Park School | 0815 | 1120 |
| Rowner Rd, The Drive | 0819 | 1124 |
| Fell Drive | 0823 | 1128 |
| Twyford Drive | 0824 | 1129 |
| Skipper Way | 0825 | 1130 |
| Elmore Road | 0826 | 1131 |
| Marine Parade | 0829 | 1134 |
| Stubbington Village | 0841 | 1146 |
| Mays Lane | 0843 | 1148 |
| Peak Lane | 0845 | 1150 |
| Swanwick Rail Bridge | 0905 | 1210 |
| ITCHEN COLLEGE arr | 0925 | 1230 |
| Departs College at | 1245 | 1610 |

from Bishopstoke, Eastleigh, Chandlers Ford,
West End, Itchen College

route
194

college days only

BISHOPSTOKE Underwood Road, Colchester Avenue, Stoke Park Road, Sedgwick Road, Hamilton Road, Riverside, Bishopstoke Road, Bus Station, Twyford Road, Shakespeare Road, Woodside Avenue, Leigh Road, Oakmount Road, Bodycoats Road, Winchester Road, Bournemouth Road, Leigh Road, Falkland Road, Chestnut Avenue, Nightingale Avenue, Passfield Avenue, Chestnut Avenue, Southampton Road, Wide Lane, Mansbridge Road, Swaythling Road, High Street, West End, West End Road, Bitterne, Peartree Avenue, Spring Road, South East Road, **ITCHEN COLLEGE** Middle Road

| | | |
|-----------------------------------|------|------|
| BISHOPSTOKE Underwood Road | 0810 | 1115 |
| Eastleigh Bus Station | 0820 | 1125 |
| Shakespeare Road | 0824 | 1129 |
| Bodycoats Road, Toynbee School | 0832 | 1137 |
| Chandlers Ford Precinct | 0836 | 1141 |
| Velmore Shops | 0845 | 1150 |
| Nightingale Bridge | 0849 | 1154 |
| Eastleigh Colleges | 0852 | 1157 |
| Parkway Station | 0855 | 1200 |
| Wide Lane/Monks Way | 0858 | 1203 |
| West End, ASDA | 0905 | 1210 |
| ITCHEN COLLEGE arr | 0925 | 1230 |
| Departs College at | 1245 | 1615 |

from Portchester, Fareham, Titchfield, Locks Heath,
Warsash, Itchen College

route
195

college days only

PORTCHESTER Precinct, West Street, Portchester Road, Cams Hill, Eastern Way, Western Way, The Avenue, Gudge Heath Lane, Highlands Road, Southampton Road, Titchfield Hill, East Street, Southampton Hill, Southampton Road, Warsash Road, Church Road, Osborne Road, Pitchponds Road, Newtown Road, Brook Lane, Bridge Road, Oakhill, Providence Hill, Bursledon Road, Orpen Road, Butts Road, South East Road, **ITCHEN COLLEGE** Middle Road.

| | | |
|-------------------------------|------|------|
| PORTCHESTER Precinct | 0815 | 1120 |
| Seagull PH | 0818 | 1123 |
| Downend Road, Cams Hill | 0821 | 1126 |
| FAREHAM Rail Station | 0826 | 1131 |
| Gudge Heath Lane | 0829 | 1134 |
| Highlands Road Shops | 0833 | 1138 |
| Titchfield, Southampton Hill | 0840 | 1145 |
| Locks Heath Rec Ground | 0844 | 1149 |
| Warsash, Church Road | 0848 | 1153 |
| Pitchponds Road | 0851 | 1156 |
| Warsash, Clock Tower | 0854 | 1159 |
| Brookfield School, Brook Lane | 0857 | 1202 |
| Bridge Road, ESSO | 0902 | 1207 |
| Swanwick Rail Bridge | 0907 | 1212 |
| ITCHEN COLLEGE arr | 0925 | 1230 |
| Departs College at | 1245 | 1610 |

from Hamble, Netley, Sholing, Itchen College
college days only

route
196

HAMBLE Square, Hamble Lane, Hound Road, Woolston Road, Ingleside, St Marys Road, Station Road, Victoria Road, Grange Road, Newtown Road, Weston Lane both directions, Wrights Hill, Spring Road, South East Road, **ITCHEN COLLEGE** Middle Road

| | | |
|---------------------------------|------|------|
| HAMBLE Square | 0850 | 1155 |
| Sydney Avenue | 0853 | 1158 |
| Hound Corner | 0856 | 1201 |
| Butlocks Heath, Post Office | 0859 | 1204 |
| Ingleside | 0901 | 1206 |
| Netley Rail Station | 0903 | 1208 |
| Red Lion PH | 0906 | 1211 |
| Weston Lane | 0915 | 1220 |
| Spring Road for Sholing Station | 0919 | 1224 |
| ITCHEN COLLEGE arr | 0925 | 1230 |
| Departs College at | 1245 | 1615 |



Hampshire's **Greenest** bus company

from Romsey, Baddesley, Chilworth, Swaythling,
Portswood, Itchen College

route
197

college days only

ROMSEY Bus Station, The Hundred, Winchester Road, Botley Road, A27, Rownhams Road, Botley Road, Castle Lane, Templars Way, Winchester Road, Chilworth Roundabout, Bassett Green Road, Stoneham Lane, High Road, Portswood Road, St Denys Road, Bullar Road, Lances Hill, Peartree Avenue, Spring Road, South East Road, **ITCHEN COLLEGE** Middle Road.

| | | |
|------------------------------|------|------|
| ROMSEY Bus Station | 0825 | 1135 |
| Plazza | 0827 | 1137 |
| Botley Road, Chambers Avenue | 0830 | 1140 |
| Bedes Lea | 0834 | 1144 |
| Rownhams Road, Fleming Ave | 0839 | 1149 |
| Castle Lane | 0850 | 1155 |
| Asda Roundabout | 0853 | 1158 |
| Chilworth Roundabout | 0856 | 1201 |
| Leaside Way | 0858 | 1203 |
| Swaythling High Road | 0901 | 1206 |
| Portswood, Sainsburys | 0905 | 1210 |
| Bitterne Park Triangle | 0910 | 1215 |
| Bullar Road Gyrotory | 0912 | 1217 |
| Top of Lances Hill | 0915 | 1220 |
| ITCHEN COLLEGE arr | 0925 | 1230 |
| Departs College at | 1245 | 1615 |



Face masks on Public Transport from Monday 15th June 2020

The Government has made the wearing of face masks on public transport mandatory. Anyone using a bus, or other form of public transport, will need to be suitably masked.

Thank you for your co-operation.

Travel Safe, **Travel Xelabus**



Xelabus
www.xelabus.info

our **safety code....**

www.xelabus.info




At the **bus stop**

Stand at least 2 metres apart whilst waiting for your bus



Boarding **one at a time**

Only one person should stand on the entrance / exit platform at anytime



Social **distancing**

Try & sit at least 2 metres apart (one person per seat) where possible.

Paying with **contactless**

Whenever possible, pay with your contactless card or device rather than cash



Do not travel **if you feel unwell**

If you feel unwell, please do not travel.
If you have coronavirus symptoms,
call 111 for advice - dont leave it!



Xelabus NHS
Supporting the NHS

Xelabus

customer services

Xelabus Ltd

The Bus Garage, Barton Park Business Park,
Chickenhall Lane, Eastleigh, SO50 6RR

admin@xelabus.info

02380 64 47 15

Monday - Friday 0730 - 1700

www.xelabus.info

   @Xelabus

from 1 September 2020

Stubbington • Whiteley • Locks Heath • Warsash •
Lowford • Barton Peveril College

routes
602/610/611/618/620

Mondays to Friday college days only

| service number | 620 | 618 | 602 | 611 | 610 | 620 | 618 | 602 |
|--|------|------|------|------|------|------|------|------|
| Stubbington Green | 0720 | | | 1110 | | 1150 | | |
| Stubbington Anker Lane | 0723 | | | 1113 | | 1153 | | |
| Titchfield Coach Hill | 0728 | | | 1118 | | 1158 | | |
| Warsash Road The Farthings | 0730 | | | 1120 | | 1200 | | |
| Abshot Road | 0732 | | | 1122 | | 1202 | | |
| Hunts Pond Road Dimmicks Corner | 0735 | | | 1125 | | 1205 | | |
| Hunts Pond Road Lodge Road | 0736 | | | 1126 | | 1206 | | |
| Hunts Pond Rd Admirals Road | 0737 | | | 1127 | | 1207 | | |
| Hunts Pond Road Roundabout | 0738 | | | 1128 | | 1208 | | |
| Swanwick Elm Tree Inn | 0741 | | | ▼ | | 1211 | | |
| Burridge Old Stores | 0744 | | | ▼ | | 1214 | | |
| Bury Farm | 0745 | | | ▼ | | 1215 | | |
| Pinkmead Farm A3051 | 0750 | | | ▼ | | 1220 | | |
| Whiteley Tesco | ▼ | 0722 | | ▼ | | ▼ | 1159 | |
| Botley Road Village Inn | ▼ | ▼ | | 1130 | | ▼ | ▼ | |
| Yew Tree Drive Surgery | ▼ | ▼ | | 1132 | | ▼ | ▼ | |
| Yew Tree Drive Gull Coppice | ▼ | ▼ | | 1133 | | ▼ | ▼ | |
| Whiteley Solent Hotel | ▼ | 0724 | | 1135 | | ▼ | 1201 | |
| Yew Tree Drive Gull Coppice | ▼ | 0726 | | ▼ | | ▼ | 1203 | |
| Sweethills Crescent Andalusian Gardens | ▼ | 0728 | | ▼ | | ▼ | 1205 | |
| Sweethills Crescent Timor Close | ▼ | 0729 | | ▼ | | ▼ | 1206 | |
| Sweethills Crescent Buchan Avenue | ▼ | 0730 | | ▼ | | ▼ | 1207 | |
| Yew Tree Drive Sweethills Crescent | ▼ | 0731 | | ▼ | | ▼ | 1208 | |
| Botley Road Rookery Avenue | ▼ | 0733 | | ▼ | | ▼ | 1210 | |
| Botley Road Village Inn | ▼ | 0734 | | ▼ | | ▼ | 1211 | |
| Locks Road Top | ▼ | ▼ | 0725 | ▼ | 1112 | ▼ | ▼ | 1200 |
| Locks Road Headland Drive | ▼ | ▼ | 0726 | ▼ | 1113 | ▼ | ▼ | 1201 |
| Locks Road Church Road | ▼ | ▼ | 0728 | ▼ | 1114 | ▼ | ▼ | 1202 |
| Locks Heath Junior School | ▼ | ▼ | 0730 | ▼ | 1117 | ▼ | ▼ | 1205 |
| Warsash Saxon Close | ▼ | ▼ | 0732 | ▼ | 1119 | ▼ | ▼ | 1207 |
| Warsash Gospel Hall | ▼ | ▼ | 0733 | ▼ | 1120 | ▼ | ▼ | 1208 |
| Warsash Clock Tower | ▼ | ▼ | 0735 | ▼ | 1122 | ▼ | ▼ | 1210 |
| Brook Lane Greenaway Lane | ▼ | ▼ | 0736 | ▼ | 1123 | ▼ | ▼ | 1211 |
| Brook Lane Barnes Lane | ▼ | ▼ | 0738 | ▼ | 1125 | ▼ | ▼ | 1213 |
| Barnes Lane Winnards Park | ▼ | ▼ | 0740 | ▼ | | ▼ | ▼ | 1215 |
| Barnes Lane Holly Hill Lane | ▼ | ▼ | 0743 | ▼ | | ▼ | ▼ | 1218 |
| Bridge Road Brook Lane | ▼ | 0736 | ▼ | ▼ | 1128 | ▼ | 1213 | ▼ |
| The Bold Forester | ▼ | 0739 | ▼ | ▼ | 1130 | ▼ | 1215 | ▼ |
| Sarisbury Green One Stop | ▼ | 0741 | ▼ | ▼ | 1131 | ▼ | 1216 | ▼ |
| Swanwick Shore Road | ▼ | 0743 | ▼ | ▼ | 1132 | ▼ | 1217 | ▼ |
| The Navigator | ▼ | 0745 | ▼ | ▼ | 1134 | ▼ | 1219 | ▼ |
| Bursledon Dodwell Lane | ▼ | 0746 | ▼ | ▼ | 1135 | ▼ | 1220 | ▼ |
| Lowford One Stop | ▼ | 0748 | ▼ | ▼ | 1137 | ▼ | 1222 | ▼ |
| Lowford Jurd Way | ▼ | 0750 | ▼ | ▼ | 1138 | ▼ | 1223 | ▼ |
| Barton Peveril College | 0820 | 0820 | 0820 | 1200 | 1200 | 1245 | 1245 | 1245 |

not Mondays

Mondays only

from 1 September 2020

Barton Peveril College • Lowford • Warsash •
Locks Heath • Whiteley • Stubbington

routes
602/610/611/618/620

Mondays to Fridays college days only

| service number | 611 | 610 | 620 | 618 | 602 |
|---|------|------|------|------|------|
| Barton Peveril College* | 1205 | 1205 | 1610 | 1610 | 1615 |
| Lowford Jurd Way | ▼ | 1220 | ▼ | 1635 | ▼ |
| Lowford One Stop | ▼ | 1222 | ▼ | 1637 | ▼ |
| Bursledon Dodwell Lane | ▼ | 1224 | ▼ | 1639 | ▼ |
| The Navigator | ▼ | 1225 | ▼ | 1640 | ▼ |
| Salisbury Green One Stop | ▼ | 1228 | ▼ | 1643 | ▼ |
| The Bold Forester | ▼ | 1229 | ▼ | 1645 | ▼ |
| Bridge Road Brook Lane | ▼ | 1231 | ▼ | 1648 | ▼ |
| Barnes Lane Holly Hill Lane | ▼ | ▼ | ▼ | ▼ | 1645 |
| Barnes Lane Winnards Park | ▼ | ▼ | ▼ | ▼ | 1647 |
| Brook Lane Barnes Lane | ▼ | 1234 | ▼ | ▼ | 1648 |
| Brook Lane Greenaway Lane | ▼ | 1235 | ▼ | ▼ | 1649 |
| Warsash Clock Tower | ▼ | 1237 | ▼ | ▼ | 1651 |
| Warsash Gospel Hall | ▼ | 1239 | ▼ | ▼ | 1653 |
| Warsash Saxon Close | ▼ | 1240 | ▼ | ▼ | 1654 |
| Locks Heath Junior School | ▼ | 1242 | ▼ | ▼ | 1656 |
| Locks Road Church Road | ▼ | 1245 | ▼ | ▼ | 1658 |
| Locks Road Headland Drive | ▼ | 1246 | ▼ | ▼ | 1659 |
| Locks Road Top | ▼ | 1247 | ▼ | ▼ | 1700 |
| Botley Road Village Inn | ▼ | ▼ | ▼ | 1650 | ▼ |
| Botley Road Rookery Avenue | ▼ | ▼ | ▼ | 1651 | ▼ |
| Sweethills Crescent Andalusian Gardens | ▼ | ▼ | ▼ | 1653 | ▼ |
| Sweethills Crescent Timor Close | ▼ | ▼ | ▼ | 1654 | ▼ |
| Sweethills Crescent Buchan Avenue | ▼ | ▼ | ▼ | 1655 | ▼ |
| Yew Tree Drive Gull Coppice | ▼ | ▼ | ▼ | 1657 | ▼ |
| Whiteley Solent Hotel | 1223 | ▼ | ▼ | 1658 | ▼ |
| Yew Tree Drive Gull Coppice | 1224 | ▼ | ▼ | ▼ | ▼ |
| Yew Tree Drive Sweethills Crescent | 1226 | ▼ | ▼ | ▼ | ▼ |
| Botley Road Village Inn | 1228 | ▼ | ▼ | ▼ | ▼ |
| Whiteley Tesco | ▼ | ▼ | ▼ | 1700 | ▼ |
| Botley Kings Corner | ▼ | ▼ | 1635 | ▼ | ▼ |
| Bury Farm | ▼ | ▼ | 1640 | ▼ | ▼ |
| Burridge Old Stores | ▼ | ▼ | 1641 | ▼ | ▼ |
| Swanwick Elm Tree Inn | ▼ | ▼ | 1643 | ▼ | ▼ |
| Hunts Pond Road Roundabout | 1231 | ▼ | 1646 | ▼ | ▼ |
| Hunts Pond Road Admirals Road | 1232 | ▼ | 1647 | ▼ | ▼ |
| Hunts Pond Road Lodge Road | 1233 | ▼ | 1648 | ▼ | ▼ |
| Hunts Pond Road Dimmicks Corner | 1234 | ▼ | 1649 | ▼ | ▼ |
| Abshot Road all stops | 1236 | ▼ | 1651 | ▼ | ▼ |
| Warsash Road The Farthings | 1238 | ▼ | 1653 | ▼ | ▼ |
| Titchfield Coach Hill | 1241 | ▼ | 1656 | ▼ | ▼ |
| Stubbington Anker Lane | 1245 | ▼ | 1701 | ▼ | ▼ |
| Stubbington Green | 1249 | ▼ | 1705 | ▼ | ▼ |

* services depart from bays 1-4 at Barton Peveril college, except service 618 which departs from bays 5-7

not Mondays

Timetable valid from 20/09/2020 until further notice.

Direction of stops: where shown (eg: W-bound) this is the compass direction towards which the bus is pointing when it stops

Mondays to Fridays

| | | | | | | | | | | | | | | | | | | | | |
|--|------|------|------|------|------|------|------|------|------|------|------|------|------|--|--|--|--|--|--|--|
| Fareham, Bus Station (Stop G) | | | | | | | | | | | | | | | | | | | | |
| Fareham, Bus Station (Stop F) | 1834 | 1854 | 1914 | 1934 | 1954 | 2015 | 2035 | 2055 | 2115 | 2135 | 2155 | 2215 | 2235 | | | | | | | |
| Fareham, Fareham Station (Stop Q) | 1836 | 1856 | 1916 | 1936 | 1956 | 2017 | 2037 | 2057 | 2117 | 2137 | 2157 | 2217 | 2237 | | | | | | | |
| Bridgemary, Hutfield Link (to Gosport) | 1844 | 1904 | 1924 | 1943 | 2003 | 2024 | 2044 | 2104 | 2124 | 2144 | 2204 | 2224 | 2244 | | | | | | | |
| Woodcot, Hoeford (SE-bound) | | | | | | | | | | | | | | | | | | | | |
| Brockhurst, Fort Brockhurst (SE-bound) | 1850 | 1909 | 1930 | 1948 | 2009 | 2029 | 2050 | 2109 | 2130 | 2149 | 2210 | 2229 | 2250 | | | | | | | |
| Forton, opp Crossways | 1900 | | 1940 | | 2019 | | 2100 | | 2140 | | 2220 | | 2300 | | | | | | | |
| Alverstoke, War Memorial Hospital (SE-bound) | | 1918 | | 1957 | | 2038 | | 2118 | | 2158 | | 2238 | | | | | | | | |
| Gosport, Bus Station (Stop B) | 1910 | 1925 | 1949 | 2004 | 2028 | 2045 | 2109 | 2125 | 2149 | 2205 | 2229 | 2245 | 2309 | | | | | | | |
| Gosport, Bus Station (Stop A) | | | | | | | | | | | | | | | | | | | | |

Saturdays

| | | | | | | | | | | | | | | | | | | | | |
|--|--|--|--|--|--|--|--|--|--|--|--|--|--|--|--|--|--|--|--|--|
| | | | | | | | | | | | | | | | | | | | | |
| | | | | | | | | | | | | | | | | | | | | |
| | | | | | | | | | | | | | | | | | | | | |
| | | | | | | | | | | | | | | | | | | | | |
| | | | | | | | | | | | | | | | | | | | | |
| | | | | | | | | | | | | | | | | | | | | |
| | | | | | | | | | | | | | | | | | | | | |
| | | | | | | | | | | | | | | | | | | | | |
| | | | | | | | | | | | | | | | | | | | | |
| | | | | | | | | | | | | | | | | | | | | |

Saturdays

| | | | | | | | | | | | | | | | | | | | | |
|--|------|------|------|------|------|------|------|------|------|------|------|------|------|------|------|------|------|------|--|--|
| Fareham, Bus Station (Stop G) | | | | | | | | | | | | | | | | | | | | |
| Fareham, Bus Station (Stop F) | 0628 | 0638 | 0648 | 0658 | 0706 | 0714 | 0722 | 0730 | 0738 | 0746 | 0754 | 0802 | 0810 | 0818 | 0826 | 0834 | 0842 | 0850 | | |
| Fareham, Fareham Station (Stop Q) | 0630 | 0640 | 0650 | 0700 | 0708 | 0716 | 0724 | 0732 | 0740 | 0748 | 0756 | 0804 | 0812 | 0820 | 0828 | 0836 | 0844 | 0852 | | |
| Bridgemary, Hutfield Link (to Gosport) | 0638 | 0648 | 0658 | 0708 | 0716 | 0724 | 0732 | 0740 | 0748 | 0756 | 0803 | 0813 | 0821 | 0829 | 0837 | 0845 | 0853 | 0901 | | |
| Woodcot, Hoeford (SE-bound) | | | | | | | | | | | | | | | | | | | | |
| Brockhurst, Fort Brockhurst (SE-bound) | 0644 | 0653 | 0704 | 0713 | 0722 | 0729 | 0738 | 0745 | 0754 | 0801 | 0809 | 0818 | 0827 | 0834 | 0843 | 0850 | 0859 | 0906 | | |
| Forton, opp Crossways | 0654 | | 0714 | | 0732 | | 0748 | | 0804 | | 0820 | | 0838 | | 0854 | | 0910 | | | |
| Alverstoke, War Memorial Hospital (SE-bound) | | 0702 | | 0722 | | 0738 | | 0754 | | 0811 | | 0828 | | 0844 | | 0900 | | 0916 | | |
| Gosport, Bus Station (Stop B) | 0704 | 0709 | 0724 | 0729 | 0742 | 0745 | 0758 | 0801 | 0814 | 0818 | 0830 | 0835 | 0848 | 0851 | 0904 | 0907 | 0920 | 0923 | | |
| Gosport, Bus Station (Stop A) | | | | | | | | | | | | | | | | | | | | |

Saturdays

| | | | | | | | | | | | | | | | | | | | | |
|--|------|------|------|------|------|------|------|------|------|------|------|------|------|------|------|------|------|------|--|--|
| Fareham, Bus Station (Stop G) | | | | | | | | | | | | | | | | | | | | |
| Fareham, Bus Station (Stop F) | 0858 | 0906 | 0914 | 0922 | 0930 | 0938 | 0946 | 0954 | 1002 | 1010 | 1018 | 1026 | 1034 | 1042 | 1050 | 1058 | 1106 | 1114 | | |
| Fareham, Fareham Station (Stop Q) | 0900 | 0908 | 0916 | 0924 | 0932 | 0940 | 0948 | 0956 | 1004 | 1012 | 1020 | 1028 | 1036 | 1044 | 1052 | 1100 | 1108 | 1116 | | |
| Bridgemary, Hutfield Link (to Gosport) | 0909 | 0917 | 0925 | 0933 | 0941 | 0949 | 0957 | 1005 | 1013 | 1021 | 1029 | 1037 | 1045 | 1053 | 1101 | 1109 | 1117 | 1125 | | |
| Woodcot, Hoeford (SE-bound) | | | | | | | | | | | | | | | | | | | | |
| Brockhurst, Fort Brockhurst (SE-bound) | 0915 | 0922 | 0931 | 0938 | 0947 | 0954 | 1003 | 1010 | 1019 | 1026 | 1035 | 1042 | 1051 | 1058 | 1107 | 1114 | 1123 | 1130 | | |
| Forton, opp Crossways | 0926 | | 0942 | | 0958 | | 1014 | | 1030 | | 1046 | | 1102 | | 1118 | | 1134 | | | |
| Alverstoke, War Memorial Hospital (SE-bound) | | 0932 | | 0948 | | 1004 | | 1020 | | 1036 | | 1052 | | 1108 | | 1124 | | 1140 | | |
| Gosport, Bus Station (Stop B) | 0936 | 0939 | 0952 | 0955 | 1008 | 1011 | 1024 | 1027 | 1040 | 1043 | 1056 | 1059 | 1112 | 1115 | 1128 | 1131 | 1144 | 1147 | | |
| Gosport, Bus Station (Stop A) | | | | | | | | | | | | | | | | | | | | |

Saturdays

| | | | | | | | | | | | | | | | | | | | | |
|--|------|------|------|------|------|------|------|------|------|------|------|------|------|------|------|------|------|------|--|--|
| Fareham, Bus Station (Stop G) | | | | | | | | | | | | | | | | | | | | |
| Fareham, Bus Station (Stop F) | 1122 | 1130 | 1138 | 1146 | 1154 | 1202 | 1210 | 1218 | 1226 | 1234 | 1242 | 1250 | 1258 | 1306 | 1314 | 1322 | 1330 | 1338 | | |
| Fareham, Fareham Station (Stop Q) | 1124 | 1132 | 1140 | 1148 | 1156 | 1204 | 1212 | 1220 | 1228 | 1236 | 1244 | 1252 | 1300 | 1308 | 1316 | 1324 | 1332 | 1340 | | |
| Bridgemary, Hutfield Link (to Gosport) | 1133 | 1141 | 1149 | 1157 | 1205 | 1213 | 1221 | 1229 | 1237 | 1245 | 1253 | 1301 | 1309 | 1317 | 1325 | 1333 | 1341 | 1349 | | |
| Woodcot, Hoeford (SE-bound) | | | | | | | | | | | | | | | | | | | | |
| Brockhurst, Fort Brockhurst (SE-bound) | 1139 | 1146 | 1155 | 1202 | 1211 | 1218 | 1227 | 1234 | 1243 | 1250 | 1259 | 1306 | 1315 | 1322 | 1331 | 1338 | 1347 | 1354 | | |
| Forton, opp Crossways | 1150 | | 1206 | | 1222 | | 1238 | | 1254 | | 1310 | | 1326 | | 1342 | | 1358 | | | |
| Alverstoke, War Memorial Hospital (SE-bound) | | 1156 | | 1212 | | 1228 | | 1244 | | 1300 | | 1316 | | 1332 | | 1348 | | 1404 | | |
| Gosport, Bus Station (Stop B) | 1200 | 1203 | 1216 | 1219 | 1232 | 1235 | 1248 | 1251 | 1304 | 1307 | 1320 | 1323 | 1336 | 1339 | 1352 | 1355 | 1408 | 1411 | | |
| Gosport, Bus Station (Stop A) | | | | | | | | | | | | | | | | | | | | |

Saturdays

| | | | | | | | | | | | | | | | | | | | | |
|--|------|------|------|------|------|------|------|------|------|------|------|------|------|------|------|------|------|------|--|--|
| Fareham, Bus Station (Stop G) | | | | | | | | | | | | | | | | | | | | |
| Fareham, Bus Station (Stop F) | 1346 | 1354 | 1402 | 1410 | 1418 | 1426 | 1434 | 1442 | 1450 | 1458 | 1506 | 1514 | 1522 | 1530 | 1538 | 1546 | 1554 | 1602 | | |
| Fareham, Fareham Station (Stop Q) | 1348 | 1356 | 1404 | 1412 | 1420 | 1428 | 1436 | 1444 | 1452 | 1500 | 1508 | 1516 | 1524 | 1532 | 1540 | 1548 | 1556 | 1604 | | |
| Bridgemary, Hutfield Link (to Gosport) | 1357 | 1405 | 1413 | 1421 | 1429 | 1437 | 1445 | 1453 | 1501 | 1509 | 1517 | 1525 | 1533 | 1541 | 1549 | 1557 | 1605 | 1613 | | |
| Woodcot, Hoeford (SE-bound) | | | | | | | | | | | | | | | | | | | | |
| Brockhurst, Fort Brockhurst (SE-bound) | 1403 | 1410 | 1419 | 1426 | 1435 | 1442 | 1451 | 1458 | 1507 | 1514 | 1523 | 1530 | 1539 | 1546 | 1555 | 1602 | 1611 | 1618 | | |
| Forton, opp Crossways | 1414 | | 1430 | | 1446 | | 1502 | | 1518 | | 1534 | | 1550 | | 1606 | | 1622 | | | |
| Alverstoke, War Memorial Hospital (SE-bound) | | 1420 | | 1436 | | 1452 | | 1508 | | 1524 | | 1540 | | 1556 | | 1612 | | 1628 | | |
| Gosport, Bus Station (Stop B) | 1424 | 1427 | 1440 | 1443 | 1456 | 1459 | 1512 | 1515 | 1528 | 1531 | 1544 | 1547 | 1600 | 1603 | 1616 | 1619 | 1632 | 1635 | | |
| Gosport, Bus Station (Stop A) | | | | | | | | | | | | | | | | | | | | |

Saturdays

| | | | | | | | | | | | | | | | | | | | | |
|--|------|------|------|------|------|------|------|------|------|------|------|------|------|------|------|------|------|------|--|--|
| Fareham, Bus Station (Stop G) | | | | | | | | | | | | | | | | | | | | |
| Fareham, Bus Station (Stop F) | 1610 | 1618 | 1626 | 1634 | 1642 | 1650 | 1658 | 1706 | 1714 | 1722 | 1730 | 1738 | 1748 | 1758 | 1808 | 1818 | 1835 | 1855 | | |
| Fareham, Fareham Station (Stop Q) | 1612 | 1620 | 1628 | 1636 | 1644 | 1652 | 1700 | 1708 | 1716 | 1724 | 1732 | 1740 | 1750 | 1800 | 1810 | 1820 | 1837 | 1857 | | |
| Bridgemary, Hutfield Link (to Gosport) | 1621 | 1629 | 1637 | 1645 | 1653 | 1701 | 1709 | 1717 | 1725 | 1733 | 1741 | 1749 | 1759 | 1808 | 1818 | 1828 | 1845 | 1905 | | |
| Woodcot, Hoeford (SE-bound) | | | | | | | | | | | | | | | | | | | | |
| Brockhurst, Fort Brockhurst (SE-bound) | 1627 | 1634 | 1643 | 1650 | 1659 | 1706 | 1715 | 1722 | 1731 | 1738 | 1747 | 1754 | 1805 | 1813 | 1824 | 1833 | 1851 | 1910 | | |
| Forton, opp Crossways | 1638 | | 1654 | | 1710 | | 1726 | | 1742 | | 1758 | | 1815 | | 1834 | | 1901 | | | |
| Alverstoke, War Memorial Hospital (SE-bound) | | 1644 | | 1700 | | 1716 | | 1732 | | 1748 | | 1804 | | 1822 | | 1842 | | 1919 | | |
| Gosport, Bus Station (Stop B) | 1648 | 1651 | 1704 | 1707 | 1720 | 1723 | 1736 | 1739 | 1752 | 1755 | 1808 | 1811 | 1825 | 1829 | 1844 | 1849 | 1911 | 1926 | | |
| Gosport, Bus Station (Stop A) | | | | | | | | | | | | | | | | | | | | |

Saturdays

| | | | | | | | | | | | | | | | | | | | | |
|--|------|------|------|------|------|------|------|------|------|------|--|--|--|--|--|--|--|--|--|--|
| Fareham, Bus Station (Stop G) | | | | | | | | | | | | | | | | | | | | |
| Fareham, Bus Station (Stop F) | 1915 | 1935 | 1955 | 2015 | 2035 | 2055 | 2115 | 2135 | 2155 | 2215 | | | | | | | | | | |
| Fareham, Fareham Station (Stop Q) | 1917 | 1937 | 1957 | 2017 | 2037 | 2057 | 2117 | 2137 | 2157 | 2217 | | | | | | | | | | |
| Bridgemary, Hutfield Link (to Gosport) | 1925 | 1944 | 2004 | 2024 | 2044 | 2104 | 2124 | 2144 | 2204 | 2224 | | | | | | | | | | |
| Woodcot, Hoeford (SE-bound) | | | | | | | | | | | | | | | | | | | | |
| Brockhurst, Fort Brockhurst (SE-bound) | 1931 | 1949 | 2010 | 2029 | 2050 | 2109 | 2130 | 2149 | 2210 | 2229 | | | | | | | | | | |
| Forton, opp Crossways | 1941 | | 2020 | | 2100 | | 2140 | | 2220 | | | | | | | | | | | |
| Alverstoke, War Memorial Hospital (SE-bound) | | 1958 | | 2038 | | 2118 | | 2158 | | 2238 | | | | | | | | | | |
| Gosport, Bus Station (Stop B) | 1950 | 2005 | 2029 | 2045 | 2109 | 2125 | 2149 | 2205 | 2229 | 2245 | | | | | | | | | | |
| Gosport, Bus Station (Stop A) | | | | | | | | | | | | | | | | | | | | |

Sundays

| | | | | | | | | | | | | | | | | | | | | |
|--|--|--|--|--|--|--|--|--|--|--|--|--|--|--|--|--|--|--|--|--|
| | | | | | | | | | | | | | | | | | | | | |
| | | | | | | | | | | | | | | | | | | | | |
| | | | | | | | | | | | | | | | | | | | | |

Timetable valid from 20/09/2020 until further notice.

Direction of stops: where shown (eg: W-bound) this is the compass direction towards which the bus is pointing when it stops

Mondays to Fridays

| | | | | | | | | | | | | | | | | | | |
|--|------|------|------|------|------|------|------|------|------|------|------|------|------|------|------|------|------|------|
| Gosport, Bus Station (Stop B) | | | | | | | | | | | | | | | | | | |
| Gosport, Bus Station (Stop C) | 0541 | 0547 | 0601 | 0607 | 0621 | 0628 | 0642 | 0648 | 0702 | 0708 | 0720 | 0724 | 0733 | 0735 | 0745 | 0747 | 0756 | 0758 |
| Forton, nr Forton Road | | 0559 | | 0619 | | 0640 | | 0700 | | 0720 | | 0736 | | 0747 | | 0759 | | 0810 |
| Alverstoke, War Memorial Hospital (NW-bound) | 0549 | | 0609 | | 0629 | | 0650 | | 0710 | | 0728 | | 0741 | | 0753 | | 0804 | |
| Brockhurst, Fort Brockhurst (NW-bound) | 0557 | 0608 | 0617 | 0628 | 0637 | 0649 | 0658 | 0709 | 0718 | 0729 | 0736 | 0745 | 0749 | 0756 | 0801 | 0808 | 0813 | 0820 |
| Bridgemary, Hutfield Link (to Fareham) | 0602 | 0612 | 0622 | 0632 | 0642 | 0653 | 0703 | 0713 | 0723 | 0733 | 0741 | 0749 | 0754 | 0800 | 0806 | 0812 | 0818 | 0824 |
| Fareham, Station Roundabout (Stop S) | 0611 | 0621 | 0631 | 0641 | 0651 | 0702 | 0712 | 0722 | 0732 | 0742 | 0750 | 0758 | 0803 | 0809 | 0815 | 0821 | 0827 | 0833 |
| Fareham, Bus Station (Stop F) | 0613 | 0623 | 0633 | 0643 | 0653 | 0704 | 0714 | 0724 | 0734 | 0744 | 0752 | 0800 | 0806 | 0812 | 0818 | 0824 | 0830 | 0836 |
| Fareham, Bus Station (Stop G) | | | | | | | | | | | | | | | | | | |

Mondays to Fridays

| | | | | | | | | | | | | | | | | | | |
|--|------|------|------|------|------|------|------|------|------|------|------|------|------|------|------|------|------|------|
| Gosport, Bus Station (Stop B) | | | | | | | | | | | | | | | | | | |
| Gosport, Bus Station (Stop C) | 0808 | 0810 | 0820 | 0822 | 0832 | 0834 | 0844 | 0846 | 0856 | 0858 | 0908 | 0909 | 0918 | 0919 | 0928 | 0929 | 0938 | 0939 |
| Forton, nr Forton Road | | 0822 | | 0834 | | 0846 | | 0858 | | 0910 | | 0921 | | 0931 | | 0941 | | 0951 |
| Alverstoke, War Memorial Hospital (NW-bound) | 0816 | | 0828 | | 0840 | | 0852 | | 0904 | | 0916 | | 0926 | | 0936 | | 0946 | |
| Brockhurst, Fort Brockhurst (NW-bound) | 0825 | 0832 | 0837 | 0844 | 0849 | 0856 | 0901 | 0908 | 0913 | 0920 | 0925 | 0931 | 0935 | 0941 | 0945 | 0951 | 0955 | 1001 |
| Bridgemary, Hutfield Link (to Fareham) | 0830 | 0836 | 0842 | 0848 | 0854 | 0900 | 0906 | 0912 | 0918 | 0924 | 0930 | 0935 | 0940 | 0945 | 0950 | 0955 | 1000 | 1005 |
| Fareham, Station Roundabout (Stop S) | 0839 | 0845 | 0851 | 0857 | 0903 | 0909 | 0915 | 0921 | 0927 | 0933 | 0939 | 0944 | 0949 | 0954 | 0959 | 1004 | 1009 | 1014 |
| Fareham, Bus Station (Stop F) | 0842 | 0848 | 0854 | 0900 | 0906 | 0912 | 0918 | 0924 | 0930 | 0936 | 0942 | 0947 | 0952 | 0957 | 1002 | 1007 | 1012 | 1017 |
| Fareham, Bus Station (Stop G) | | | | | | | | | | | | | | | | | | |

Mondays to Fridays

| | | | | | | | | | | | | | | | | | | |
|--|------|------|------|------|------|------|------|------|------|------|------|------|------|------|------|------|------|------|
| Gosport, Bus Station (Stop B) | | | | | | | | | | | | | | | | | | |
| Gosport, Bus Station (Stop C) | 0948 | 0949 | 0958 | 0959 | 1008 | 1009 | 1018 | 1019 | 1028 | 1029 | 1038 | 1039 | 1048 | 1049 | 1058 | 1059 | 1108 | 1109 |
| Forton, nr Forton Road | | 1001 | | 1011 | | 1021 | | 1031 | | 1041 | | 1051 | | 1101 | | 1111 | | 1121 |
| Alverstoke, War Memorial Hospital (NW-bound) | 0956 | | 1006 | | 1016 | | 1026 | | 1036 | | 1046 | | 1056 | | 1106 | | 1116 | |
| Brockhurst, Fort Brockhurst (NW-bound) | 1005 | 1011 | 1015 | 1021 | 1025 | 1031 | 1035 | 1041 | 1045 | 1051 | 1055 | 1101 | 1105 | 1111 | 1115 | 1121 | 1125 | 1131 |
| Bridgemary, Hutfield Link (to Fareham) | 1010 | 1015 | 1020 | 1025 | 1030 | 1035 | 1040 | 1045 | 1050 | 1055 | 1100 | 1105 | 1110 | 1115 | 1120 | 1125 | 1130 | 1135 |
| Fareham, Station Roundabout (Stop S) | 1019 | 1024 | 1029 | 1034 | 1039 | 1044 | 1049 | 1054 | 1059 | 1104 | 1109 | 1114 | 1119 | 1124 | 1129 | 1134 | 1139 | 1144 |
| Fareham, Bus Station (Stop F) | 1022 | 1027 | 1032 | 1037 | 1042 | 1047 | 1052 | 1057 | 1102 | 1107 | 1112 | 1117 | 1122 | 1127 | 1132 | 1137 | 1142 | 1147 |
| Fareham, Bus Station (Stop G) | | | | | | | | | | | | | | | | | | |

Mondays to Fridays

| | | | | | | | | | | | | | | | | | | |
|--|------|------|------|------|------|------|------|------|------|------|------|------|------|------|------|------|------|------|
| Gosport, Bus Station (Stop B) | | | | | | | | | | | | | | | | | | |
| Gosport, Bus Station (Stop C) | 1118 | 1119 | 1128 | 1129 | 1138 | 1139 | 1148 | 1149 | 1158 | 1159 | 1208 | 1209 | 1218 | 1219 | 1228 | 1229 | 1238 | 1239 |
| Forton, nr Forton Road | | 1131 | | 1141 | | 1151 | | 1201 | | 1211 | | 1221 | | 1231 | | 1241 | | 1251 |
| Alverstoke, War Memorial Hospital (NW-bound) | 1126 | | 1136 | | 1146 | | 1156 | | 1206 | | 1216 | | 1226 | | 1236 | | 1246 | |
| Brockhurst, Fort Brockhurst (NW-bound) | 1135 | 1141 | 1145 | 1151 | 1155 | 1201 | 1205 | 1211 | 1215 | 1221 | 1225 | 1231 | 1235 | 1241 | 1245 | 1251 | 1255 | 1301 |
| Bridgemary, Hutfield Link (to Fareham) | 1140 | 1145 | 1150 | 1155 | 1200 | 1205 | 1210 | 1215 | 1220 | 1225 | 1230 | 1235 | 1240 | 1245 | 1250 | 1255 | 1300 | 1305 |
| Fareham, Station Roundabout (Stop S) | 1149 | 1154 | 1159 | 1204 | 1209 | 1214 | 1219 | 1224 | 1229 | 1234 | 1239 | 1244 | 1249 | 1254 | 1259 | 1304 | 1309 | 1314 |
| Fareham, Bus Station (Stop F) | 1152 | 1157 | 1202 | 1207 | 1212 | 1217 | 1222 | 1227 | 1232 | 1237 | 1242 | 1247 | 1252 | 1257 | 1302 | 1307 | 1312 | 1317 |
| Fareham, Bus Station (Stop G) | | | | | | | | | | | | | | | | | | |

Mondays to Fridays

| | | | | | | | | | | | | | | | | | | |
|--|------|------|------|------|------|------|------|------|------|------|------|------|------|------|------|------|------|------|
| Gosport, Bus Station (Stop B) | | | | | | | | | | | | | | | | | | |
| Gosport, Bus Station (Stop C) | 1248 | 1249 | 1258 | 1259 | 1308 | 1309 | 1318 | 1319 | 1328 | 1329 | 1338 | 1339 | 1348 | 1349 | 1358 | 1359 | 1408 | 1409 |
| Forton, nr Forton Road | | 1301 | | 1311 | | 1321 | | 1331 | | 1341 | | 1351 | | 1401 | | 1411 | | 1421 |
| Alverstoke, War Memorial Hospital (NW-bound) | 1256 | | 1306 | | 1316 | | 1326 | | 1336 | | 1346 | | 1356 | | 1406 | | 1416 | |
| Brockhurst, Fort Brockhurst (NW-bound) | 1305 | 1311 | 1315 | 1321 | 1325 | 1331 | 1335 | 1341 | 1345 | 1351 | 1355 | 1401 | 1405 | 1411 | 1415 | 1421 | 1425 | 1431 |
| Bridgemary, Hutfield Link (to Fareham) | 1310 | 1315 | 1320 | 1325 | 1330 | 1335 | 1340 | 1345 | 1350 | 1355 | 1400 | 1405 | 1410 | 1415 | 1420 | 1425 | 1430 | 1435 |
| Fareham, Station Roundabout (Stop S) | 1319 | 1324 | 1329 | 1334 | 1339 | 1344 | 1349 | 1354 | 1359 | 1404 | 1409 | 1414 | 1419 | 1424 | 1429 | 1434 | 1439 | 1444 |
| Fareham, Bus Station (Stop F) | 1322 | 1327 | 1332 | 1337 | 1342 | 1347 | 1352 | 1357 | 1402 | 1407 | 1412 | 1417 | 1422 | 1427 | 1432 | 1437 | 1442 | 1447 |
| Fareham, Bus Station (Stop G) | | | | | | | | | | | | | | | | | | |

Mondays to Fridays

| | | | | | | | | | | | | | | | | | | |
|--|------|------|------|------|------|------|------|------|------|------|------|------|------|------|------|------|------|------|
| Gosport, Bus Station (Stop B) | | | | | | | | | | | | | | | | | | |
| Gosport, Bus Station (Stop C) | 1418 | 1419 | 1428 | 1429 | 1438 | 1439 | 1449 | 1451 | 1501 | 1503 | 1513 | 1515 | 1525 | 1527 | 1537 | 1539 | 1549 | 1551 |
| Forton, nr Forton Road | | 1431 | | 1441 | | 1451 | | 1503 | | 1515 | | 1527 | | 1539 | | 1551 | | 1603 |
| Alverstoke, War Memorial Hospital (NW-bound) | 1426 | | 1436 | | 1446 | | 1457 | | 1509 | | 1521 | | 1533 | | 1545 | | 1557 | |
| Brockhurst, Fort Brockhurst (NW-bound) | 1435 | 1441 | 1445 | 1451 | 1455 | 1501 | 1506 | 1513 | 1518 | 1525 | 1530 | 1537 | 1542 | 1549 | 1554 | 1601 | 1606 | 1613 |
| Bridgemary, Hutfield Link (to Fareham) | 1440 | 1445 | 1450 | 1455 | 1500 | 1505 | 1511 | 1517 | 1523 | 1529 | 1535 | 1541 | 1547 | 1553 | 1559 | 1605 | 1611 | 1617 |
| Fareham, Station Roundabout (Stop S) | 1449 | 1454 | 1459 | 1504 | 1509 | 1514 | 1520 | 1526 | 1532 | 1538 | 1544 | 1550 | 1556 | 1602 | 1608 | 1614 | 1620 | 1626 |
| Fareham, Bus Station (Stop F) | 1452 | 1457 | 1502 | 1507 | 1512 | 1517 | 1523 | 1529 | 1535 | 1541 | 1547 | 1553 | 1559 | 1605 | 1611 | 1617 | 1623 | 1629 |
| Fareham, Bus Station (Stop G) | | | | | | | | | | | | | | | | | | |

Mondays to Fridays

| | | | | | | | | | | | | | | | | | | |
|--|------|------|------|------|------|------|------|------|------|------|------|------|------|------|------|------|------|------|
| Gosport, Bus Station (Stop B) | | | | | | | | | | | | | | | | | | |
| Gosport, Bus Station (Stop C) | 1601 | 1603 | 1613 | 1615 | 1625 | 1627 | 1638 | 1642 | 1654 | 1658 | 1712 | 1718 | 1732 | 1738 | 1753 | 1759 | 1814 | 1820 |
| Forton, nr Forton Road | | 1615 | | 1627 | | 1639 | | 1654 | | 1710 | | 1730 | | 1750 | | 1811 | | 1832 |
| Alverstoke, War Memorial Hospital (NW-bound) | 1609 | | 1621 | | 1633 | | 1646 | | 1702 | | 1720 | | 1740 | | 1801 | | 1822 | |
| Brockhurst, Fort Brockhurst (NW-bound) | 1618 | 1625 | 1630 | 1637 | 1642 | 1649 | 1655 | 1704 | 1711 | 1720 | 1729 | 1740 | 1749 | 1800 | 1810 | 1821 | 1830 | 1841 |
| Bridgemary, Hutfield Link (to Fareham) | 1623 | 1629 | 1635 | 1641 | 1647 | 1653 | 1700 | 1708 | 1716 | 1724 | 1734 | 1744 | 1754 | 1804 | 1815 | 1825 | 1835 | 1845 |
| Fareham, Station Roundabout (Stop S) | 1632 | 1638 | 1644 | 1650 | 1656 | 1702 | 1709 | 1717 | 1725 | 1733 | 1743 | 1753 | 1803 | 1813 | 1824 | 1834 | 1844 | 1854 |
| Fareham, Bus Station (Stop F) | 1635 | 1641 | 1647 | 1653 | 1659 | 1705 | 1712 | 1720 | 1728 | 1736 | 1746 | 1756 | 1806 | 1816 | 1826 | 1836 | 1846 | 1856 |
| Fareham, Bus Station (Stop G) | | | | | | | | | | | | | | | | | | |

Mondays to Fridays

| | | | | | | | | | | | | | | | | | | |
|--|------|------|------|------|------|------|------|------|------|------|------|------|------|------|--|------|------|------|
| Gosport, Bus Station (Stop B) | | | | | | | | | | | | | | | | | | |
| Gosport, Bus Station (Stop C) | 1834 | 1840 | 1858 | 1914 | 1938 | 1954 | 2018 | 2034 | 2058 | 2114 | 2138 | 2154 | 2218 | 2234 | | 0542 | 0548 | 0602 |
| Forton, nr Forton Road | | 1852 | | 1926 | | 2006 | | 2046 | | 2126 | | 2206 | | 2246 | | 0600 | | 0610 |
| Alverstoke, War Memorial Hospital (NW-bound) | 1842 | | 1906 | | 1946 | | 2026 | | 2106 | | 2146 | | 2226 | | | 0550 | | 0610 |
| Brockhurst, Fort Brockhurst (NW-bound) | 1850 | 1901 | 1914 | 1935 | 1954 | 2015 | 2034 | 2055 | 2114 | 2135 | 2154 | 2215 | 2234 | 2255 | | 0558 | 0609 | 0618 |
| Bridgemary, Hutfield Link (to Fareham) | 1855 | 1905 | 1919 | 1939 | 1959 | 2019 | 2039 | 2059 | 2119 | 2139 | 2159 | 2219 | 2239 | 2259 | | 0603 | 0613 | 0623 |
| Fareham, Station Roundabout (Stop S) | 1904 | 1914 | 1928 | 1948 | 2008 | 2028 | 2048 | 2108 | 2128 | 2148 | 2208 | 2228 | 2248 | 2308 | | 0612 | 0622 | 0632 |
| Fareham, Bus Station (Stop F) | 1906 | 1916 | 1930 | 1950 | 2010 | 2030 | 2050 | 2110 | 2130 | 2150 | 2210 | 2230 | 2250 | 2310 | | 0614 | 0624 | 0634 |
| Fareham, Bus Station (Stop G) | | | | | | | | | | | | | | | | | | |

Sat

Timetable valid from 20/09/2020 until further notice.

Direction of stops: where shown (eg: W-bound) this is the compass direction towards which the bus is pointing when it stops

Saturdays

| | | | | | | | | | | | | | | | | | | | | |
|--|------|------|------|------|------|------|------|------|------|------|------|------|------|------|------|------|------|------|--|--|
| Gosport, Bus Station (Stop B) | | | | | | | | | | | | | | | | | | | | |
| Gosport, Bus Station (Stop C) | 0608 | 0622 | 0628 | 0642 | 0648 | 0702 | 0708 | 0720 | 0724 | 0736 | 0740 | 0752 | 0756 | 0808 | 0812 | 0824 | 0828 | 0840 | | |
| Forton, nr Forton Road | 0620 | | 0640 | | 0700 | | 0720 | | 0736 | | 0752 | | 0808 | | 0824 | | 0840 | | | |
| Alverstoke, War Memorial Hospital (NW-bound) | | 0630 | | 0650 | | 0710 | | 0728 | | 0744 | | 0800 | | 0816 | | 0832 | | 0848 | | |
| Brockhurst, Fort Brockhurst (NW-bound) | 0629 | 0638 | 0649 | 0658 | 0709 | 0718 | 0729 | 0736 | 0745 | 0752 | 0801 | 0809 | 0818 | 0825 | 0834 | 0841 | 0850 | 0857 | | |
| Bridgemary, Hutfield Link (to Fareham) | 0633 | 0643 | 0653 | 0703 | 0713 | 0723 | 0733 | 0741 | 0749 | 0757 | 0805 | 0814 | 0822 | 0830 | 0838 | 0846 | 0854 | 0902 | | |
| Fareham, Station Roundabout (Stop S) | 0642 | 0652 | 0702 | 0712 | 0722 | 0732 | 0742 | 0750 | 0758 | 0806 | 0814 | 0823 | 0831 | 0839 | 0847 | 0855 | 0903 | 0911 | | |
| Fareham, Bus Station (Stop F) | 0644 | 0654 | 0704 | 0714 | 0724 | 0734 | 0744 | 0752 | 0800 | 0809 | 0817 | 0826 | 0834 | 0842 | 0850 | 0858 | 0906 | 0914 | | |
| Fareham, Bus Station (Stop G) | | | | | | | | | | | | | | | | | | | | |

Saturdays

| | | | | | | | | | | | | | | | | | | | | |
|--|------|------|------|------|------|------|------|------|------|------|------|------|------|------|------|------|------|------|--|--|
| Gosport, Bus Station (Stop B) | | | | | | | | | | | | | | | | | | | | |
| Gosport, Bus Station (Stop C) | 0844 | 0856 | 0900 | 0912 | 0916 | 0928 | 0932 | 0944 | 0948 | 1000 | 1004 | 1016 | 1020 | 1032 | 1036 | 1048 | 1052 | 1104 | | |
| Forton, nr Forton Road | 0856 | | 0912 | | 0928 | | 0944 | | 1000 | | 1016 | | 1032 | | 1048 | | 1104 | | | |
| Alverstoke, War Memorial Hospital (NW-bound) | | 0904 | | 0920 | | 0936 | | 0952 | | 1008 | | 1024 | | 1040 | | 1056 | | 1112 | | |
| Brockhurst, Fort Brockhurst (NW-bound) | 0906 | 0913 | 0922 | 0929 | 0938 | 0945 | 0954 | 1001 | 1010 | 1017 | 1026 | 1033 | 1042 | 1049 | 1058 | 1105 | 1114 | 1121 | | |
| Bridgemary, Hutfield Link (to Fareham) | 0910 | 0918 | 0926 | 0934 | 0942 | 0950 | 0958 | 1006 | 1014 | 1022 | 1030 | 1038 | 1046 | 1054 | 1102 | 1110 | 1118 | 1126 | | |
| Fareham, Station Roundabout (Stop S) | 0919 | 0927 | 0935 | 0943 | 0951 | 0959 | 1007 | 1015 | 1023 | 1031 | 1039 | 1047 | 1055 | 1103 | 1111 | 1119 | 1127 | 1135 | | |
| Fareham, Bus Station (Stop F) | 0922 | 0930 | 0938 | 0946 | 0954 | 1002 | 1010 | 1018 | 1026 | 1034 | 1042 | 1050 | 1058 | 1106 | 1114 | 1122 | 1130 | 1138 | | |
| Fareham, Bus Station (Stop G) | | | | | | | | | | | | | | | | | | | | |

Saturdays

| | | | | | | | | | | | | | | | | | | | | |
|--|------|------|------|------|------|------|------|------|------|------|------|------|------|------|------|------|------|------|--|--|
| Gosport, Bus Station (Stop B) | | | | | | | | | | | | | | | | | | | | |
| Gosport, Bus Station (Stop C) | 1108 | 1120 | 1124 | 1136 | 1140 | 1152 | 1156 | 1208 | 1212 | 1224 | 1228 | 1240 | 1244 | 1256 | 1300 | 1312 | 1316 | 1328 | | |
| Forton, nr Forton Road | 1120 | | 1136 | | 1152 | | 1208 | | 1224 | | 1240 | | 1256 | | 1312 | | 1328 | | | |
| Alverstoke, War Memorial Hospital (NW-bound) | | 1128 | | 1144 | | 1200 | | 1216 | | 1232 | | 1248 | | 1304 | | 1320 | | 1336 | | |
| Brockhurst, Fort Brockhurst (NW-bound) | 1130 | 1137 | 1146 | 1153 | 1202 | 1209 | 1218 | 1225 | 1234 | 1241 | 1250 | 1257 | 1306 | 1313 | 1322 | 1329 | 1338 | 1345 | | |
| Bridgemary, Hutfield Link (to Fareham) | 1134 | 1142 | 1150 | 1158 | 1206 | 1214 | 1222 | 1230 | 1238 | 1246 | 1254 | 1302 | 1310 | 1318 | 1326 | 1334 | 1342 | 1350 | | |
| Fareham, Station Roundabout (Stop S) | 1143 | 1151 | 1159 | 1207 | 1215 | 1223 | 1231 | 1239 | 1247 | 1255 | 1303 | 1311 | 1319 | 1327 | 1335 | 1343 | 1351 | 1359 | | |
| Fareham, Bus Station (Stop F) | 1146 | 1154 | 1202 | 1210 | 1218 | 1226 | 1234 | 1242 | 1250 | 1258 | 1306 | 1314 | 1322 | 1330 | 1338 | 1346 | 1354 | 1402 | | |
| Fareham, Bus Station (Stop G) | | | | | | | | | | | | | | | | | | | | |

Saturdays

| | | | | | | | | | | | | | | | | | | | | |
|--|------|------|------|------|------|------|------|------|------|------|------|------|------|------|------|------|------|------|--|--|
| Gosport, Bus Station (Stop B) | | | | | | | | | | | | | | | | | | | | |
| Gosport, Bus Station (Stop C) | 1332 | 1344 | 1348 | 1400 | 1404 | 1416 | 1420 | 1432 | 1436 | 1448 | 1452 | 1504 | 1508 | 1520 | 1524 | 1536 | 1540 | 1552 | | |
| Forton, nr Forton Road | 1344 | | 1400 | | 1416 | | 1432 | | 1448 | | 1504 | | 1520 | | 1536 | | 1552 | | | |
| Alverstoke, War Memorial Hospital (NW-bound) | | 1352 | | 1408 | | 1424 | | 1440 | | 1456 | | 1512 | | 1528 | | 1544 | | 1600 | | |
| Brockhurst, Fort Brockhurst (NW-bound) | 1354 | 1401 | 1410 | 1417 | 1426 | 1433 | 1442 | 1449 | 1458 | 1505 | 1514 | 1521 | 1530 | 1537 | 1546 | 1553 | 1602 | 1609 | | |
| Bridgemary, Hutfield Link (to Fareham) | 1358 | 1406 | 1414 | 1422 | 1430 | 1438 | 1446 | 1454 | 1502 | 1510 | 1518 | 1526 | 1534 | 1542 | 1550 | 1558 | 1606 | 1614 | | |
| Fareham, Station Roundabout (Stop S) | 1407 | 1415 | 1423 | 1431 | 1439 | 1447 | 1455 | 1503 | 1511 | 1519 | 1527 | 1535 | 1543 | 1551 | 1559 | 1607 | 1615 | 1623 | | |
| Fareham, Bus Station (Stop F) | 1410 | 1418 | 1426 | 1434 | 1442 | 1450 | 1458 | 1506 | 1514 | 1522 | 1530 | 1538 | 1546 | 1554 | 1602 | 1610 | 1618 | 1626 | | |
| Fareham, Bus Station (Stop G) | | | | | | | | | | | | | | | | | | | | |

Saturdays

| | | | | | | | | | | | | | | | | | | | | |
|--|------|------|------|------|------|------|------|------|------|------|------|------|------|------|------|------|------|------|--|--|
| Gosport, Bus Station (Stop B) | | | | | | | | | | | | | | | | | | | | |
| Gosport, Bus Station (Stop C) | 1556 | 1608 | 1612 | 1624 | 1628 | 1640 | 1644 | 1656 | 1700 | 1712 | 1716 | 1728 | 1732 | 1744 | 1750 | 1804 | 1811 | 1825 | | |
| Forton, nr Forton Road | 1608 | | 1624 | | 1640 | | 1656 | | 1712 | | 1728 | | 1744 | | 1802 | | 1823 | | | |
| Alverstoke, War Memorial Hospital (NW-bound) | | 1616 | | 1632 | | 1648 | | 1704 | | 1720 | | 1736 | | 1752 | | 1812 | | 1833 | | |
| Brockhurst, Fort Brockhurst (NW-bound) | 1618 | 1625 | 1634 | 1641 | 1650 | 1657 | 1706 | 1713 | 1722 | 1729 | 1738 | 1745 | 1754 | 1801 | 1812 | 1821 | 1832 | 1841 | | |
| Bridgemary, Hutfield Link (to Fareham) | 1622 | 1630 | 1638 | 1646 | 1654 | 1702 | 1710 | 1718 | 1726 | 1734 | 1742 | 1750 | 1758 | 1806 | 1816 | 1826 | 1836 | 1846 | | |
| Fareham, Station Roundabout (Stop S) | 1631 | 1639 | 1647 | 1655 | 1703 | 1711 | 1719 | 1727 | 1735 | 1743 | 1751 | 1759 | 1807 | 1815 | 1825 | 1835 | 1845 | 1855 | | |
| Fareham, Bus Station (Stop F) | 1634 | 1642 | 1650 | 1658 | 1706 | 1714 | 1722 | 1730 | 1738 | 1746 | 1754 | 1802 | 1810 | 1817 | 1827 | 1837 | 1847 | 1857 | | |
| Fareham, Bus Station (Stop G) | | | | | | | | | | | | | | | | | | | | |

Saturdays

| | | | | | | | | | | | | | | | | | | | | |
|--|------|------|------|------|------|------|------|------|------|------|------|------|--|--|--|--|--|--|--|--|
| Gosport, Bus Station (Stop B) | | | | | | | | | | | | | | | | | | | | |
| Gosport, Bus Station (Stop C) | 1834 | 1858 | 1914 | 1938 | 1954 | 2018 | 2034 | 2058 | 2114 | 2138 | 2154 | 2218 | | | | | | | | |
| Forton, nr Forton Road | 1846 | | 1926 | | 2006 | | 2046 | | 2126 | | 2206 | | | | | | | | | |
| Alverstoke, War Memorial Hospital (NW-bound) | | 1906 | | 1946 | | 2026 | | 2106 | | 2146 | | 2226 | | | | | | | | |
| Brockhurst, Fort Brockhurst (NW-bound) | 1855 | 1914 | 1935 | 1954 | 2015 | 2034 | 2055 | 2114 | 2135 | 2154 | 2215 | 2234 | | | | | | | | |
| Bridgemary, Hutfield Link (to Fareham) | 1859 | 1919 | 1939 | 1959 | 2019 | 2039 | 2059 | 2119 | 2139 | 2159 | 2219 | 2239 | | | | | | | | |
| Fareham, Station Roundabout (Stop S) | 1908 | 1928 | 1948 | 2008 | 2028 | 2048 | 2108 | 2128 | 2148 | 2208 | 2228 | 2248 | | | | | | | | |
| Fareham, Bus Station (Stop F) | 1910 | 1930 | 1950 | 2010 | 2030 | 2050 | 2110 | 2130 | 2150 | 2210 | 2230 | 2250 | | | | | | | | |
| Fareham, Bus Station (Stop G) | | | | | | | | | | | | | | | | | | | | |

Sundays

| | | | | | | | | | | | | | | | | | | | | |
|--|------|------|------|------|------|--|--|--|--|--|--|--|--|--|--|--|--|--|--|--|
| | | | | | | | | | | | | | | | | | | | | |
| | 0540 | 0556 | 0620 | 0631 | 0650 | | | | | | | | | | | | | | | |
| | | 0608 | | 0643 | | | | | | | | | | | | | | | | |
| | 0548 | | 0628 | | 0658 | | | | | | | | | | | | | | | |
| | 0556 | 0617 | 0636 | 0652 | 0706 | | | | | | | | | | | | | | | |
| | 0601 | 0621 | 0641 | 0656 | 0711 | | | | | | | | | | | | | | | |
| | 0610 | 0630 | 0650 | 0705 | 0720 | | | | | | | | | | | | | | | |
| | 0612 | 0632 | 0652 | 0707 | 0722 | | | | | | | | | | | | | | | |

Sundays

| | | | | | | | | | | | | | | | | | | | | |
|--|------|------|------|------|------|------|------|------|------|------|------|------|------|------|------|------|------|------|--|--|
| Gosport, Bus Station (Stop B) | | | | | | | | | | | | | | | | | | | | |
| Gosport, Bus Station (Stop C) | 0701 | 0720 | 0731 | 0750 | 0801 | 0820 | 0831 | 0850 | 0901 | 0920 | 0931 | 0950 | 1001 | 1020 | 1031 | 1050 | 1101 | 1120 | | |
| Forton, nr Forton Road | 0713 | | 0743 | | 0813 | | 0843 | | 0913 | | 0943 | | 1013 | | 1043 | | 1113 | | | |
| Alverstoke, War Memorial Hospital (NW-bound) | | 0728 | | 0758 | | 0828 | | 0858 | | 0928 | | 0958 | | 1028 | | 1058 | | 1128 | | |
| Brockhurst, Fort Brockhurst (NW-bound) | 0722 | 0736 | 0752 | 0806 | 0822 | 0836 | 0852 | 0906 | 0922 | 0936 | 0952 | 1006 | 1022 | 1036 | 1052 | 1106 | 1122 | 1136 | | |
| Bridgemary, Hutfield Link (to Fareham) | 0726 | 0741 | 0756 | 0811 | 0826 | 0841 | 0856 | 0911 | 0926 | 0941 | 0956 | 1011 | 1026 | 1041 | 1056 | 1111 | 1126 | 1141 | | |
| Fareham, Station Roundabout (Stop S) | 0735 | 0750 | 0805 | 0820 | 0835 | 0850 | 0905 | 0920 | 0935 | 0950 | 1005 | 1020 | 1035 | 1050 | 1105 | 1120 | 1135 | 1150 | | |
| Fareham, Bus Station (Stop F) | 0737 | 0752 | 0807 | 0822 | 0837 | 0852 | 0907 | 0922 | 0937 | 0952 | 1007 | 1022 | 1037 | 1052 | 1107 | 1122 | 1137 | 1152 | | |
| Fareham, Bus Station (Stop G) | | | | | | | | | | | | | | | | | | | | |

Sundays

| | | | | | | | | | | | | | | | | | | | | |
|-------------------------------|------|------|------|------|------|------|------|------|------|------|------|------|------|------|------|------|------|------|--|--|
| Gosport, Bus Station (Stop B) | | | | | | | | | | | | | | | | | | | | |
| Gosport, Bus Station (Stop C) | 1131 | 1150 | 1201 | 1220 | 1231 | 1250 | 1301 | 1320 | 1331 | 1350 | 1401 | 1420 | 1431 | 1450 | 1501 | 1520 | 1531 | 1550 | | |
| Forton, nr Forton Road | 1143 | | 1213 | | 1243 | | 1313 | | 1343 | | 1413 | | 1443 | | 1513 | | 1543 | | | |
| | | | | | | | | | | | | | | | | | | | | |

Timetable valid from 20/09/2020 until further notice.

Direction of stops: where shown (eg: W-bound) this is the compass direction towards which the bus is pointing when it stops

Sundays

| | | | | | | | | | | | | | | | | | | | |
|--|------|------|------|------|------|------|------|------|------|------|------|------|------|------|------|------|------|--|--|
| Gosport, Bus Station (Stop B) | | | | | | | | | | | | | | | | | | | |
| Gosport, Bus Station (Stop C) | 1601 | 1620 | 1631 | 1650 | 1706 | 1730 | 1746 | 1810 | 1826 | 1850 | 1906 | 1930 | 1946 | 2010 | 2026 | 2050 | 2106 | | |
| Forton, nr Forton Road | 1613 | | 1643 | | 1718 | | 1758 | | 1838 | | 1918 | | 1958 | | 2038 | | 2118 | | |
| Alverstoke, War Memorial Hospital (NW-bound) | | 1628 | | 1658 | | 1738 | | 1818 | | 1858 | | 1938 | | 2018 | | 2058 | | | |
| Brockhurst, Fort Brockhurst (NW-bound) | 1622 | 1636 | 1652 | 1706 | 1727 | 1746 | 1807 | 1826 | 1847 | 1906 | 1927 | 1946 | 2007 | 2026 | 2047 | 2106 | 2127 | | |
| Bridgemary, Hutfield Link (to Fareham) | 1626 | 1641 | 1656 | 1711 | 1731 | 1751 | 1811 | 1831 | 1851 | 1911 | 1931 | 1951 | 2011 | 2031 | 2051 | 2111 | 2131 | | |
| Fareham, Station Roundabout (Stop S) | 1635 | 1650 | 1705 | 1720 | 1740 | 1800 | 1820 | 1840 | 1900 | 1920 | 1940 | 2000 | 2020 | 2040 | 2100 | 2120 | 2140 | | |
| Fareham, Bus Station (Stop F) | 1637 | 1652 | 1707 | 1722 | 1742 | 1802 | 1822 | 1842 | 1902 | 1922 | 1942 | 2002 | 2022 | 2042 | 2102 | 2122 | 2142 | | |
| Fareham, Bus Station (Stop G) | | | | | | | | | | | | | | | | | | | |

Bank Holidays

| | | | | | | | | | | | | | | | | | | | |
|--|------|------|------|------|------|------|------|------|------|------|------|------|------|------|------|------|------|------|--|
| Gosport, Bus Station (Stop B) | | | | | | | | | | | | | | | | | | | |
| Gosport, Bus Station (Stop C) | 0540 | 0556 | 0620 | 0631 | 0650 | 0701 | 0720 | 0731 | 0750 | 0801 | 0820 | 0831 | 0850 | 0901 | 0920 | 0931 | 0950 | 1001 | |
| Forton, nr Forton Road | | 0608 | | 0643 | | 0713 | | 0743 | | 0813 | | 0843 | | 0913 | | 0943 | | 1013 | |
| Alverstoke, War Memorial Hospital (NW-bound) | 0548 | | 0628 | | 0658 | | 0728 | | 0758 | | 0828 | | 0858 | | 0928 | | 0958 | | |
| Brockhurst, Fort Brockhurst (NW-bound) | 0556 | 0617 | 0636 | 0652 | 0706 | 0722 | 0736 | 0752 | 0806 | 0822 | 0836 | 0852 | 0906 | 0922 | 0936 | 0952 | 1006 | 1022 | |
| Bridgemary, Hutfield Link (to Fareham) | 0601 | 0621 | 0641 | 0656 | 0711 | 0726 | 0741 | 0756 | 0811 | 0826 | 0841 | 0856 | 0911 | 0926 | 0941 | 0956 | 1011 | 1026 | |
| Fareham, Station Roundabout (Stop S) | 0610 | 0630 | 0650 | 0705 | 0720 | 0735 | 0750 | 0805 | 0820 | 0835 | 0850 | 0905 | 0920 | 0935 | 0950 | 1005 | 1020 | 1035 | |
| Fareham, Bus Station (Stop F) | 0612 | 0632 | 0652 | 0707 | 0722 | 0737 | 0752 | 0807 | 0822 | 0837 | 0852 | 0907 | 0922 | 0937 | 0952 | 1007 | 1022 | 1037 | |
| Fareham, Bus Station (Stop G) | | | | | | | | | | | | | | | | | | | |

Bank Holidays

| | | | | | | | | | | | | | | | | | | | |
|--|------|------|------|------|------|------|------|------|------|------|------|------|------|------|------|------|------|------|--|
| Gosport, Bus Station (Stop B) | | | | | | | | | | | | | | | | | | | |
| Gosport, Bus Station (Stop C) | 1020 | 1031 | 1050 | 1101 | 1120 | 1131 | 1150 | 1201 | 1220 | 1231 | 1250 | 1301 | 1320 | 1331 | 1350 | 1401 | 1420 | 1431 | |
| Forton, nr Forton Road | | 1043 | | 1113 | | 1143 | | 1213 | | 1243 | | 1313 | | 1343 | | 1413 | | 1443 | |
| Alverstoke, War Memorial Hospital (NW-bound) | 1028 | | 1058 | | 1128 | | 1158 | | 1228 | | 1258 | | 1328 | | 1358 | | 1428 | | |
| Brockhurst, Fort Brockhurst (NW-bound) | 1036 | 1052 | 1106 | 1122 | 1136 | 1152 | 1206 | 1222 | 1236 | 1252 | 1306 | 1322 | 1336 | 1352 | 1406 | 1422 | 1436 | 1452 | |
| Bridgemary, Hutfield Link (to Fareham) | 1041 | 1056 | 1111 | 1126 | 1141 | 1156 | 1211 | 1226 | 1241 | 1256 | 1311 | 1326 | 1341 | 1356 | 1411 | 1426 | 1441 | 1456 | |
| Fareham, Station Roundabout (Stop S) | 1050 | 1105 | 1120 | 1135 | 1150 | 1205 | 1220 | 1235 | 1250 | 1305 | 1320 | 1335 | 1350 | 1405 | 1420 | 1435 | 1450 | 1505 | |
| Fareham, Bus Station (Stop F) | 1052 | 1107 | 1122 | 1137 | 1152 | 1207 | 1222 | 1237 | 1252 | 1307 | 1322 | 1337 | 1352 | 1407 | 1422 | 1437 | 1452 | 1507 | |
| Fareham, Bus Station (Stop G) | | | | | | | | | | | | | | | | | | | |

Bank Holidays

| | | | | | | | | | | | | | | | | | | | |
|--|------|------|------|------|------|------|------|------|------|------|------|------|------|------|------|------|------|------|--|
| Gosport, Bus Station (Stop B) | | | | | | | | | | | | | | | | | | | |
| Gosport, Bus Station (Stop C) | 1450 | 1501 | 1520 | 1531 | 1550 | 1601 | 1620 | 1631 | 1650 | 1706 | 1730 | 1746 | 1810 | 1826 | 1850 | 1906 | 1930 | 1946 | |
| Forton, nr Forton Road | | 1513 | | 1543 | | 1613 | | 1643 | | 1718 | | 1758 | | 1838 | | 1918 | | 1958 | |
| Alverstoke, War Memorial Hospital (NW-bound) | 1458 | | 1528 | | 1558 | | 1628 | | 1658 | | 1738 | | 1818 | | 1858 | | 1938 | | |
| Brockhurst, Fort Brockhurst (NW-bound) | 1506 | 1522 | 1536 | 1552 | 1606 | 1622 | 1636 | 1652 | 1706 | 1727 | 1746 | 1807 | 1826 | 1847 | 1906 | 1927 | 1946 | 2007 | |
| Bridgemary, Hutfield Link (to Fareham) | 1511 | 1526 | 1541 | 1556 | 1611 | 1626 | 1641 | 1656 | 1711 | 1731 | 1751 | 1811 | 1831 | 1851 | 1911 | 1931 | 1951 | 2011 | |
| Fareham, Station Roundabout (Stop S) | 1520 | 1535 | 1550 | 1605 | 1620 | 1635 | 1650 | 1705 | 1720 | 1740 | 1800 | 1820 | 1840 | 1900 | 1920 | 1940 | 2000 | 2020 | |
| Fareham, Bus Station (Stop F) | 1522 | 1537 | 1552 | 1607 | 1622 | 1637 | 1652 | 1707 | 1722 | 1742 | 1802 | 1822 | 1842 | 1902 | 1922 | 1942 | 2002 | 2022 | |
| Fareham, Bus Station (Stop G) | | | | | | | | | | | | | | | | | | | |

Bank Holidays

| | | | | | | | | | | | | | | | | | | | |
|--|------|------|------|------|--|--|--|--|--|--|--|--|--|--|--|--|--|--|--|
| Gosport, Bus Station (Stop B) | | | | | | | | | | | | | | | | | | | |
| Gosport, Bus Station (Stop C) | 2010 | 2026 | 2050 | 2106 | | | | | | | | | | | | | | | |
| Forton, nr Forton Road | | 2038 | | 2118 | | | | | | | | | | | | | | | |
| Alverstoke, War Memorial Hospital (NW-bound) | 2018 | | 2058 | | | | | | | | | | | | | | | | |
| Brockhurst, Fort Brockhurst (NW-bound) | 2026 | 2047 | 2106 | 2127 | | | | | | | | | | | | | | | |
| Bridgemary, Hutfield Link (to Fareham) | 2031 | 2051 | 2111 | 2131 | | | | | | | | | | | | | | | |
| Fareham, Station Roundabout (Stop S) | 2040 | 2100 | 2120 | 2140 | | | | | | | | | | | | | | | |
| Fareham, Bus Station (Stop F) | 2042 | 2102 | 2122 | 2142 | | | | | | | | | | | | | | | |
| Fareham, Bus Station (Stop G) | | | | | | | | | | | | | | | | | | | |

For times of the next departures from a particular stop you can use **traveline-txt** - by sending the SMS code to **84268**. Add the service number after the code if you just want a specific service - eg: **buctdgt 60**. The return message from **traveline-txt** will show the next three departures, and it currently costs 25p plus any message sending charge. Departure times will be real-time predictions where available, or scheduled departure times if not.

You can also get the same information by using the SMS code at www.nextbuses.mobi (only normal browsing charges apply) or through several iPhone or Android apps that offer access to **NextBuses**.

NOTE: SMS codes are different in each direction. Make sure you choose the right direction from these lists.

| SMS Code | Stop Name | Street | ATCO Code |
|-----------|--|---------------------|--------------|
| hamdtgat | Fareham, Bus Station (Stop G) | Access Road | 1900HA040246 |
| hamdtgam | Fareham, Bus Station (Stop F) | Access Road | 1900HA040245 |
| hamdpwdw | Fareham, Fareham Station (Stop Q) | The Avenue | 1900HA040273 |
| hamdptjg | Fareham, The Avenue (S-bound) | Redlands Lane | 1900HA040362 |
| hamdptpw | Fareham, Westley Grove (SE-bound) | Redlands Lane | 1900HA040360 |
| hamjppgj | Fareham, Redlands Lane BRT (SE-bound) | Henry Cort Way | 1900HAA91139 |
| hamjppgt | Fareham, Palmerston Drive BRT (SE-bound) | Henry Cort Way | 1900HAA91141 |
| hamjpgta | Woodcot, Hoeford BRT (SE-bound) | Henry Cort Way | 1900HAA91143 |
| hamjpgtg | Fleetlands, Wych Lane BRT (SE-bound) | Henry Cort Way | 1900HAA91145 |
| hamjwpwd | Bridgemary, opp Vian Close | Henry Cort Way | 1900HAA91993 |
| hamjpgtm | Bridgemary, Gregson Avenue BRT (SE-bound) | Henry Cort Way | 1900HAA91147 |
| hamjpgtw | Bridgemary, Cameron Close BRT (SE-bound) | Henry Cort Way | 1900HAA91149 |
| hamjpwgwg | Bridgemary, Hutfield Link (to Gosport) | Hutfield Link | 1900HAA91152 |
| hamdtjpa | Woodcot, Hoeford (SE-bound) | Gosport Road | 1900HA040393 |
| hamdtjdm | Fleetlands, Wych Lane (SE-bound) | Fareham Road | 1900HA050002 |
| hamdtjwp | Fleetlands, Lederle Lane (SE-bound) | Fareham Road | 1900HA050003 |
| hamdtpaj | Fleetlands, Fleetlands (SE-bound) | Fareham Road | 1900HA050006 |
| hamdtpjt | Bridgemary, Cunningham Drive (SE-bound) | Fareham Road | 1900HA050008 |
| hamdtdwv | Bridgemary, Camp Road (S-bound) | Fareham Road | 1900HA050010 |
| hamjpmjt | Rowner, opp Acorn Close | Tichborne Way | 1900HAA91244 |
| hamdtdwt | Rowner, adj Turner Avenue | Tichborne Way | 1900HA050067 |
| hamjpmtg | Rowner, opp Charden Road | Tichborne Way | 1900HAA91243 |
| hamdwtm | Rowner, adj Tichborne Way | Rowner Road | 1900HA050017 |
| hamjmdtg | Fort Brockhurst, Brune Medical Centre (NE-bound) | B3334 Rowner Road | 1900HAA10018 |
| hamjpwvw | Fort Brockhurst, adj Chamwood | Forest Way | 1900HAA91345 |
| hamjpwtd | Fort Brockhurst, adj Yewside | Forest Way | 1900HAA91347 |
| hamjpwjt | Fort Brockhurst, adj Vineside | Forest Way | 1900HAA91349 |
| hamdwaga | Fort Brockhurst, Leisure Centre (SE-bound) | Fareham Road | 1900HA050013 |
| hamdwajm | Brockhurst, Fort Brockhurst (SE-bound) | Fareham Road | 1900HA050015 |
| hamdwdgm | Elson, School Road (E-bound) | Elson Road | 1900HA050273 |
| hamdwdtd | Elson, Elson Church (E-bound) | Elson Road | 1900HA050271 |
| hamdwtgw | Elson, Ham Lane (E-bound) | Elson Road | 1900HA050269 |
| hamdwmaj | Hardway, adj Priory Road | Saint Thomas's Road | 1900HA050261 |
| hamdwmpw | Hardway, adj Windsor Castle | Grove Road | 1900HA050260 |
| hamdwdmt | Hardway, opp Fieldmore Road | Grove Road | 1900HA050256 |
| hamdwjtm | Brockhurst, The Glencoe (S-bound) | The Crossways | 1900HA050254 |
| hamjtdtw | Forton, opp Crossways | Lees Lane | 1900HAA91453 |
| hamdwgwj | Ann's Hill, Pelham Road (S-bound) | Whitworth Road | 1900HA050207 |
| hamdwgpt | Ann's Hill, Gypsy Queen (S-bound) | Gordon Road | 1900HA050205 |
| hamdwatj | Brockhurst, Eastbourne Avenue (SE-bound) | Brockhurst Road | 1900HA050238 |
| hamdwawa | Brockhurst, Chantry Road (S-bound) | Brockhurst Road | 1900HA050237 |
| hamdwaj | Brockhurst, Station Road (S-bound) | Brockhurst Road | 1900HA050234 |
| hamdwaga | Brockhurst, Cambridge Road (SE-bound) | Brockhurst Road | 1900HA050233 |
| hamdwajd | Camdentown, adj Brougham Street | Ann's Hill Road | 1900HA050224 |
| hamdwajt | Ann's Hill, Anns Hill Cemetery (S-bound) | Ann's Hill Road | 1900HA050229 |
| hamdwdmt | Ann's Hill, Cheriton Road (S-bound) | Ann's Hill Road | 1900HA050230 |
| hamdwdtm | Alverstoke, War Memorial Hospital (SE-bound) | Bury Road | 1900HA050159 |
| hamdwgtd | Alverstoke, in Bury Road | Bury Road | 1900HA050161 |
| hamdwmap | Alverstoke, opp The White Hart | Stoke Road | 1900HA050203 |
| hamdwpdj | Newtown, Waitrose (NE-bound) | Stoke Road | 1900HA050200 |
| hamdwtdj | Newtown, nr Methodist Church | Stoke Road | 1900HA050198 |
| hamjamwj | Newtown, Creek Road (Stop V) | Creek Road | 1900HA050195 |
| hamjamwa | Gosport, Police Station (Stop X) | South Street | 1900HA050192 |
| hamjampt | Gosport, Bus Station (Stop B) | | 1900HA050183 |
| hamjampm | Gosport, Bus Station (Stop A) | | 1900HA050182 |

For times of the next departures from a particular stop you can use **traveline-txt** - by sending the SMS code to **84268**. Add the service number after the code if you just want a specific service - eg: **buctdgt 60**. The return message from **traveline-txt** will show the next three departures, and it currently costs 25p plus any message sending charge. Departure times will be real-time predictions where available, or scheduled departure times if not.

You can also get the same information by using the SMS code at www.nextbuses.mobi (only normal browsing charges apply) or through several iPhone or Android apps that offer access to **NextBuses**.

NOTE: SMS codes are different in each direction. Make sure you choose the right direction from these lists.

| SMS Code | Stop Name | Street | ATCO Code |
|-----------|--|---------------------|--------------|
| hamjampt | Gosport, Bus Station (Stop B) | | 1900HA050183 |
| hamjampw | Gosport, Bus Station (Stop C) | | 1900HA050184 |
| hamjamwd | Gosport, Police Station (Stop W) | South Street | 1900HA050193 |
| hamjamwg | Newtown, Creek Road (Stop U) | Creek Road | 1900HA050194 |
| hamdwtat | Newtown, opp Methodist Church | Stoke Road | 1900HA050199 |
| hamdwpda | Newtown, Waitrose (SW-bound) | Stoke Road | 1900HA050201 |
| hamdwmdj | Alverstoke, adj The White Hart | Stoke Road | 1900HA050202 |
| hamdwgma | Alverstoke, adj Bury Road | Gordon Road | 1900HA050204 |
| hamdwgtj | Ann's Hill, Gypsy Queen (N-bound) | Whitworth Road | 1900HA050206 |
| hamdwgwg | Ann's Hill, Pelham Road (N-bound) | Whitworth Road | 1900HA050208 |
| hamdwjgg | Forton, nr Forton Road | The Crossways | 1900HA050218 |
| hamdwjtj | Brockhurst, The Glencoe (N-bound) | The Crossways | 1900HA050253 |
| hamdwmam | Hardway, adj Fieldmore Road | Grove Road | 1900HA050255 |
| hamdwmgw | Hardway, Reeds Road (N-bound) | Grove Road | 1900HA050257 |
| hamdwmpd | Hardway, opp Windsor Castle | Grove Road | 1900HA050259 |
| hamdwjwm | Hardway, opp Priory Road | Saint Thomas's Road | 1900HA050262 |
| hamdwgtm | Elson, opp Ham Lane | Elson Road | 1900HA050270 |
| hamdwjdp | Elson, adj Elson Church | Elson Road | 1900HA050272 |
| hamdwdam | Elson, Worthing Avenue (W-bound) | Elson Road | 1900HA050274 |
| hamdwddj | Alverstoke, War Memorial Hospital (NW-bound) | Bury Road | 1900HA050160 |
| hamdwddjw | Ann's Hill, Cheriton Road (N-bound) | Ann's Hill Road | 1900HA050231 |
| hamdwddjm | Ann's Hill, Anns Hill Cemetery (N-bound) | Ann's Hill Road | 1900HA050228 |
| hamdwddgp | Brockhurst, Cambridge Road (NW-bound) | Brockhurst Road | 1900HA050232 |
| hamdwawt | Brockhurst, Station Road (N-bound) | Brockhurst Road | 1900HA050235 |
| hamdwatw | Brockhurst, Chantry Road (N-bound) | Brockhurst Road | 1900HA050236 |
| hamdwawpw | Brockhurst, opp Eastbourne Avenue | Brockhurst Road | 1900HA050239 |
| hamdwajwa | Brockhurst, Fort Brockhurst (NW-bound) | Fareham Road | 1900HA050016 |
| hamjmdtj | Fort Brockhurst, Brune Medical Centre (SW-bound) | B3334 Rowner Road | 1900HAA10019 |
| hamdtwmp | Rowner, adj Charden Road | Tichborne Way | 1900HA050069 |
| hamdtwgd | Rowner, opp Turner Avenue | Tichborne Way | 1900HA050068 |
| hamjpmtm | Rowner, adj Acorn Close | Tichborne Way | 1900HAA91245 |
| hamdwadw | Fort Brockhurst, Leisure Centre (NW-bound) | Fareham Road | 1900HA050014 |
| hamjpwtg | Fort Brockhurst, opp Vineside | Forest Way | 1900HAA91348 |
| hamjpwta | Fort Brockhurst, opp Yewside | Forest Way | 1900HAA91346 |
| hamjpwpt | Fort Brockhurst, opp Charnwood | Forest Way | 1900HAA91344 |
| hamjpwgd | Bridgemary, Hutfield Link (to Fareham) | Hulfield Link | 1900HAA91151 |
| hamjpwga | Bridgemary, Cameron Close BRT (NW-bound) | Henry Cort Way | 1900HAA91150 |
| hamjpwtp | Bridgemary, Gregson Avenue BRT (NW-bound) | Henry Cort Way | 1900HAA91148 |
| hamjpwpa | Bridgemary, adj Vian Close | Henry Cort Way | 1900HAA91992 |
| hamjpwgtj | Fleetlands, Wych Lane BRT (NW-bound) | Henry Cort Way | 1900HAA91146 |
| hamjpwgtd | Woodcot, Hoeford BRT (NW-bound) | Henry Cort Way | 1900HAA91144 |
| hamjpwgpw | Fareham, Palmerston Drive BRT (NW-bound) | Henry Cort Way | 1900HAA91142 |
| hamjpwppm | Fareham, Redlands Lane BRT (NW-bound) | Henry Cort Way | 1900HAA91140 |
| hamdptj | Fareham, Westley Grove (NW-bound) | Redlands Lane | 1900HA040361 |
| hamdptja | Fareham, The Avenue (N-bound) | Redlands Lane | 1900HA040363 |
| hamjpwgij | Fareham, Fareham Station (Stop R) | The Avenue | 1900HAA91153 |
| hamdpwmd | Fareham, Station Roundabout (Stop S) | West Street | 1900HA040272 |
| hamdtamw | Fareham, Trinity Street (Stop U) | West Street | 1900HA040270 |
| hamdtgam | Fareham, Bus Station (Stop F) | Access Road | 1900HA040245 |
| hamdtgat | Fareham, Bus Station (Stop G) | Access Road | 1900HA040246 |

**X5****Southampton - Warsash - Fareham - Gosport**

First in Hampshire

Timetable valid from 30/08/2020 until further notice.

Direction of stops: where shown (eg: W-bound) this is the compass direction towards which the bus is pointing when it stops

Mondays to Fridays

| Service Restrictions | Sch | | | | | | | | | | | | | | | | | | |
|---|------|------|------|------|------|------|------|------|------|------|------|------|------|------|------|------|------|------|------|
| | 0730 | 0800 | 0830 | 0900 | 0930 | 1000 | 1030 | 1100 | 1130 | 1200 | 1230 | 1300 | 1330 | 1400 | 1430 | | | | |
| Southampton City Centre, WestQuay (Stop B) | — | — | 0730 | — | 0800 | 0830 | 0900 | 0930 | 1000 | 1030 | 1100 | 1130 | 1200 | 1230 | 1300 | 1330 | 1400 | 1430 | |
| Woolston, Bridge Link Road (S-bound) | — | — | 0737 | — | 0809 | 0839 | 0909 | 0939 | 1009 | 1039 | 1109 | 1139 | 1209 | 1239 | 1309 | 1339 | 1409 | 1439 | |
| Sholing, Botley Road (SE-bound) | — | — | 0744 | — | 0817 | 0847 | 0917 | 0947 | 1017 | 1047 | 1117 | 1147 | 1217 | 1247 | 1317 | 1347 | 1417 | 1447 | |
| Lowford, Dodwell Lane (SE-bound) | — | — | 0752 | — | 0825 | 0855 | 0925 | 0955 | 1025 | 1055 | 1125 | 1155 | 1225 | 1255 | 1325 | 1355 | 1425 | 1455 | |
| Warsash, Village Centre (E-bound) | — | — | 0802 | 0802 | 0835 | 0905 | 0935 | 1005 | 1035 | 1105 | 1135 | 1205 | 1235 | 1305 | 1335 | 1405 | 1435 | 1505 | |
| Locks Heath, Locks Heath Centre (E-bound) | — | — | 0809 | 0809 | 0842 | 0912 | 0942 | 1012 | 1042 | 1112 | 1142 | 1212 | 1242 | 1312 | 1342 | 1412 | 1442 | 1512 | |
| Titchfield, adj Mill Lane | — | — | 0817 | 0817 | 0850 | 0920 | 0950 | 1020 | 1050 | 1120 | 1150 | 1220 | 1250 | 1320 | 1350 | 1420 | 1450 | 1520 | |
| Fareham, Bus Station (Stop K) | arr | — | 0827 | — | 0900 | 0930 | 1000 | 1030 | 1100 | 1130 | 1200 | 1230 | 1300 | 1330 | 1400 | 1430 | 1500 | 1530 | |
| Fareham, Bus Station (Stop K) | dep | 0715 | 0750 | 0830 | — | 0903 | 0933 | 1003 | 1033 | 1103 | 1133 | 1203 | 1233 | 1303 | 1333 | 1403 | 1433 | 1503 | 1533 |
| Fareham, Bus Station (Stop C) | — | — | — | 0827 | — | — | — | — | — | — | — | — | — | — | — | — | — | — | — |
| Fareham, Fareham College (S-bound) | 0719 | 0754 | 0834 | — | 0907 | 0937 | 1007 | 1037 | 1107 | 1137 | 1207 | 1237 | 1307 | 1337 | 1407 | 1437 | 1507 | 1537 | — |
| Stubbington, Stubbington Village (NW-bound) | 0728 | 0803 | 0843 | — | 0916 | 0946 | 1016 | 1046 | 1116 | 1146 | 1216 | 1246 | 1316 | 1346 | 1416 | 1446 | 1516 | 1546 | — |
| Lee-on-the-Solent, High Street Post Office (SE-bound) | 0735 | 0811 | 0851 | — | 0924 | 0954 | 1024 | 1054 | 1124 | 1154 | 1224 | 1254 | 1324 | 1354 | 1424 | 1454 | 1524 | 1554 | — |
| Lee-on-the-Solent, Community Centre (S-bound) | 0740 | 0816 | 0856 | — | 0929 | 0959 | 1029 | 1059 | 1129 | 1159 | 1229 | 1259 | 1329 | 1359 | 1429 | 1459 | 1529 | 1559 | — |
| Alverstoke, opp Stokes Bay Sailing Club | 0749 | 0825 | 0905 | — | 0938 | 1008 | 1038 | 1108 | 1138 | 1208 | 1238 | 1308 | 1338 | 1408 | 1438 | 1508 | 1538 | 1608 | — |
| Alverstoke, War Memorial Hospital (SE-bound) | 0753 | 0830 | 0910 | — | 0943 | 1013 | 1043 | 1113 | 1143 | 1213 | 1243 | 1313 | 1343 | 1413 | 1443 | 1513 | 1543 | 1613 | — |
| Gosport, Bus Station (Stop F) | 0759 | 0837 | 0917 | — | 0950 | 1020 | 1050 | 1120 | 1150 | 1220 | 1250 | 1320 | 1350 | 1420 | 1450 | 1520 | 1550 | 1620 | — |

Mondays to Fridays

| Service Restrictions | Sch | | | | | | | | | | | | | | | | | | |
|---|------|------|------|------|------|------|------|------|------|------|---|---|---|---|---|---|---|---|---|
| | 1500 | 1530 | 1600 | 1630 | 1700 | 1730 | 1800 | 1830 | 1900 | — | — | — | — | — | | | | | |
| Southampton City Centre, WestQuay (Stop B) | — | 1500 | 1530 | 1600 | 1630 | 1700 | 1730 | 1800 | 1830 | 1900 | — | — | — | — | — | — | — | — | — |
| Woolston, Bridge Link Road (S-bound) | — | 1509 | 1539 | 1609 | 1639 | 1709 | 1739 | 1809 | 1837 | 1907 | — | — | — | — | — | — | — | — | — |
| Sholing, Botley Road (SE-bound) | — | 1517 | 1547 | 1617 | 1647 | 1717 | 1747 | 1817 | 1844 | 1914 | — | — | — | — | — | — | — | — | — |
| Lowford, Dodwell Lane (SE-bound) | — | 1525 | 1555 | 1625 | 1655 | 1725 | 1755 | 1825 | 1852 | 1922 | — | — | — | — | — | — | — | — | — |
| Warsash, Village Centre (E-bound) | — | 1535 | 1605 | 1635 | 1705 | 1735 | 1805 | 1835 | 1902 | 1932 | — | — | — | — | — | — | — | — | — |
| Locks Heath, Locks Heath Centre (E-bound) | — | 1542 | 1612 | 1642 | 1712 | 1742 | 1812 | 1842 | 1909 | 1939 | — | — | — | — | — | — | — | — | — |
| Titchfield, adj Mill Lane | — | 1550 | 1620 | 1650 | 1720 | 1750 | 1820 | 1850 | 1917 | 1947 | — | — | — | — | — | — | — | — | — |
| Fareham, Bus Station (Stop K) | arr | — | 1600 | 1630 | 1700 | 1730 | 1800 | 1830 | 1859 | 1926 | — | — | — | — | — | — | — | — | — |
| Fareham, Bus Station (Stop K) | dep | — | 1603 | 1633 | 1703 | 1733 | 1803 | 1832 | 1901 | 1928 | — | — | — | — | — | — | — | — | — |
| Fareham, Bus Station (Stop C) | 1600 | — | — | — | — | — | — | — | — | 1956 | — | — | — | — | — | — | — | — | — |
| Fareham, Fareham College (S-bound) | 1604 | 1607 | 1637 | 1707 | 1737 | 1807 | 1836 | 1905 | 1932 | — | — | — | — | — | — | — | — | — | — |
| Stubbington, Stubbington Village (NW-bound) | 1613 | 1616 | 1646 | 1716 | 1746 | 1816 | 1845 | 1914 | 1941 | — | — | — | — | — | — | — | — | — | — |
| Lee-on-the-Solent, High Street Post Office (SE-bound) | 1621 | 1624 | 1654 | 1724 | 1754 | 1824 | 1852 | 1921 | 1948 | — | — | — | — | — | — | — | — | — | — |
| Lee-on-the-Solent, Community Centre (S-bound) | 1626 | 1629 | 1659 | 1729 | 1759 | 1829 | 1857 | 1926 | 1953 | — | — | — | — | — | — | — | — | — | — |
| Alverstoke, opp Stokes Bay Sailing Club | 1635 | 1638 | 1708 | 1738 | 1808 | 1838 | 1906 | 1935 | 2002 | — | — | — | — | — | — | — | — | — | — |
| Alverstoke, War Memorial Hospital (SE-bound) | 1640 | 1643 | 1713 | 1743 | 1813 | 1842 | 1910 | 1939 | 2006 | — | — | — | — | — | — | — | — | — | — |
| Gosport, Bus Station (Stop F) | 1647 | 1650 | 1720 | 1750 | 1820 | 1848 | 1916 | 1945 | 2012 | — | — | — | — | — | — | — | — | — | — |

Saturdays

| Sch | | | | | | | | | | | | | |
|------|------|------|------|------|------|------|------|------|------|------|------|------|------|
| 0745 | 0845 | 0945 | 1045 | 1145 | 1245 | 1345 | 1445 | 1545 | 1645 | 1745 | 1845 | 1945 | 2045 |
| 0745 | 0845 | 0945 | 1045 | 1145 | 1245 | 1345 | 1445 | 1545 | 1645 | 1745 | 1845 | 1945 | 2045 |
| 0752 | 0852 | 0952 | 1052 | 1152 | 1252 | 1352 | 1452 | 1552 | 1652 | 1752 | 1852 | 1952 | 2052 |
| 0759 | 0859 | 0959 | 1059 | 1159 | 1259 | 1359 | 1459 | 1559 | 1659 | 1759 | 1859 | 1959 | 2059 |
| 0807 | 0907 | 1007 | 1107 | 1207 | 1307 | 1407 | 1507 | 1607 | 1707 | 1807 | 1907 | 2007 | 2107 |
| 0817 | 0917 | 1017 | 1117 | 1217 | 1317 | 1417 | 1517 | 1617 | 1717 | 1817 | 1917 | 2017 | 2117 |
| 0824 | 0924 | 1024 | 1124 | 1224 | 1324 | 1424 | 1524 | 1624 | 1724 | 1824 | 1924 | 2024 | 2124 |
| 0832 | 0932 | 1032 | 1132 | 1232 | 1332 | 1432 | 1532 | 1632 | 1732 | 1832 | 1932 | 2032 | 2132 |
| 0841 | 0941 | 1041 | 1141 | 1241 | 1341 | 1441 | 1541 | 1641 | 1741 | 1841 | 1941 | 2041 | 2141 |
| 0843 | 0943 | 1043 | 1143 | 1243 | 1343 | 1443 | 1543 | 1643 | 1743 | 1843 | 1943 | 2043 | 2143 |
| 0847 | 0947 | 1047 | 1147 | 1247 | 1347 | 1447 | 1547 | 1647 | 1747 | 1847 | 1947 | 2047 | 2147 |
| 0856 | 0956 | 1056 | 1156 | 1256 | 1356 | 1456 | 1556 | 1656 | 1756 | 1856 | 1956 | 2056 | 2156 |
| 0903 | 1003 | 1103 | 1203 | 1303 | 1403 | 1503 | 1603 | 1703 | 1803 | 1903 | 2003 | 2103 | 2203 |
| 0908 | 1008 | 1108 | 1208 | 1308 | 1408 | 1508 | 1608 | 1708 | 1808 | 1908 | 2008 | 2108 | 2208 |
| 0917 | 1017 | 1117 | 1217 | 1317 | 1417 | 1517 | 1617 | 1717 | 1817 | 1917 | 2017 | 2117 | 2217 |
| 0921 | 1021 | 1121 | 1221 | 1321 | 1421 | 1521 | 1621 | 1721 | 1821 | 1921 | 2021 | 2121 | 2221 |
| 0927 | 1027 | 1127 | 1227 | 1327 | 1427 | 1527 | 1627 | 1727 | 1827 | 1927 | 2027 | 2127 | 2227 |

Saturdays

| Sch | | | | | |
|------|------|------|------|------|---|
| 1445 | 1545 | 1645 | 1745 | 1845 | — |
| 1445 | 1545 | 1645 | 1745 | 1845 | — |
| 1452 | 1552 | 1652 | 1752 | 1852 | — |
| 1459 | 1559 | 1659 | 1759 | 1859 | — |
| 1507 | 1607 | 1707 | 1807 | 1907 | — |
| 1517 | 1617 | 1717 | 1817 | 1917 | — |
| 1524 | 1624 | 1724 | 1824 | 1924 | — |
| 1532 | 1632 | 1732 | 1832 | 1932 | — |
| 1541 | 1641 | 1741 | 1841 | 1941 | — |
| 1543 | 1643 | 1743 | 1843 | 1943 | — |
| 1547 | 1647 | 1747 | 1847 | 1947 | — |
| 1556 | 1656 | 1756 | 1856 | 1956 | — |
| 1603 | 1703 | 1803 | 1903 | — | — |
| 1608 | 1708 | 1808 | 1908 | — | — |
| 1617 | 1717 | 1817 | 1917 | — | — |
| 1621 | 1721 | 1821 | 1921 | — | — |
| 1627 | 1727 | 1827 | 1927 | — | — |

Sundays

| Sch | | | | | | | | | | | | | |
|------|------|------|------|------|------|------|------|------|------|------|------|------|------|
| 0745 | 0845 | 0945 | 1045 | 1145 | 1245 | 1345 | 1445 | 1545 | 1645 | 1745 | 1845 | 1945 | 2045 |
| 0745 | 0845 | 0945 | 1045 | 1145 | 1245 | 1345 | 1445 | 1545 | 1645 | 1745 | 1845 | 1945 | 2045 |
| 0752 | 0852 | 0952 | 1052 | 1152 | 1252 | 1352 | 1452 | 1552 | 1652 | 1752 | 1852 | 1952 | 2052 |
| 0759 | 0859 | 0959 | 1059 | 1159 | 1259 | 1359 | 1459 | 1559 | 1659 | 1759 | 1859 | 1959 | 2059 |
| 0807 | 0907 | 1007 | 1107 | 1207 | 1307 | 1407 | 1507 | 1607 | 1707 | 1807 | 1907 | 2007 | 2107 |
| 0817 | 0917 | 1017 | 1117 | 1217 | 1317 | 1417 | 1517 | 1617 | 1717 | 1817 | 1917 | 2017 | 2117 |
| 0824 | 0924 | 1024 | 1124 | 1224 | 1324 | 1424 | 1524 | 1624 | 1724 | 1824 | 1924 | 2024 | 2124 |
| 0832 | 0932 | 1032 | 1132 | 1232 | 1332 | 1432 | 1532 | 1632 | 1732 | 1832 | 1932 | 2032 | 2132 |
| 0841 | 0941 | 1041 | 1141 | 1241 | 1341 | 1441 | 1541 | 1641 | 1741 | 1841 | 1941 | 2041 | 2141 |
| 0843 | 0943 | 1043 | 1143 | 1243 | 1343 | 1443 | 1543 | 1643 | 1743 | 1843 | 1943 | 2043 | 2143 |
| 0847 | 0947 | 1047 | 1147 | 1247 | 1347 | 1447 | 1547 | 1647 | 1747 | 1847 | 1947 | 2047 | 2147 |
| 0856 | 0956 | 1056 | 1156 | 1256 | 1356 | 1456 | 1556 | 1656 | 1756 | 1856 | 1956 | 2056 | 2156 |
| 0903 | 1003 | 1103 | 1203 | 1303 | 1403 | 1503 | 1603 | 1703 | 1803 | 1903 | 2003 | 2103 | 2203 |
| 0908 | 1008 | 1108 | 1208 | 1308 | 1408 | 1508 | 1608 | 1708 | 1808 | 1908 | 2008 | 2108 | 2208 |
| 0917 | 1017 | 1117 | 1217 | 1317 | 1417 | 1517 | 1617 | 1717 | 1817 | 1917 | 2017 | 2117 | 2217 |
| 0921 | 1021 | 1121 | 1221 | 1321 | 1421 | 1521 | 1621 | 1721 | 1821 | 1921 | 2021 | 2121 | 2221 |
| 0927 | 1027 | 1127 | 1227 | 1327 | 1427 | 1527 | 1627 | 1727 | 1827 | 1927 | 2027 | 2127 | 2227 |

Bank Holidays

| Sch | | | | | | | | | | | | | |
|------|------|------|------|------|------|------|------|------|------|------|------|--|--|
| 0745 | 0845 | 0945 | 1045 | 1145 | 1245 | 1345 | 1445 | 1545 | 1645 | 1745 | 1845 | | |

**X5****Gosport - Fareham - Warsash - Southampton**

First in Hampshire

Timetable valid from 30/08/2020 until further notice.

Direction of stops: where shown (eg: W-bound) this is the compass direction towards which the bus is pointing when it stops

Mondays to Fridays

| Service Restrictions | Sch | | | | | | | | | | | | | | | | | | |
|---|------|------|------|------|------|------|------|------|------|------|------|------|------|------|------|------|------|------|------|
| | 0645 | 0710 | 0740 | 0805 | 0810 | 0840 | 0910 | 0940 | 1010 | 1040 | 1110 | 1140 | 1210 | 1240 | 1310 | 1340 | | | |
| Gosport, Bus Station (Stop F) | — | — | 0645 | 0710 | 0740 | 0805 | 0810 | 0840 | 0910 | 0940 | 1010 | 1040 | 1110 | 1140 | 1210 | 1240 | 1310 | 1340 | |
| Alverstoke, War Memorial Hospital (NW-bound) | — | — | 0651 | 0716 | 0746 | 0812 | 0817 | 0847 | 0917 | 0947 | 1017 | 1047 | 1117 | 1147 | 1217 | 1247 | 1317 | 1347 | |
| Alverstoke, adj Stokes Bay Sailing Club | — | — | 0655 | 0720 | 0750 | 0817 | 0822 | 0852 | 0922 | 0952 | 1022 | 1052 | 1122 | 1152 | 1222 | 1252 | 1322 | 1352 | |
| Lee-on-the-Solent, Community Centre (N-bound) | — | — | 0704 | 0729 | 0759 | 0826 | 0831 | 0901 | 0931 | 1001 | 1031 | 1101 | 1131 | 1201 | 1231 | 1301 | 1331 | 1401 | |
| Lee-on-the-Solent, West Point (NW-bound) | — | — | 0708 | 0733 | 0803 | 0830 | 0835 | 0905 | 0935 | 1005 | 1035 | 1105 | 1135 | 1205 | 1235 | 1305 | 1335 | 1405 | |
| Stubbington, Stubbington Village (NW-bound) | — | — | 0716 | 0741 | 0812 | 0839 | 0844 | 0914 | 0944 | 1014 | 1044 | 1114 | 1144 | 1214 | 1244 | 1314 | 1344 | 1414 | |
| Fareham, Fareham College (N-bound) | — | — | 0725 | 0750 | 0821 | 0847 | 0853 | 0923 | 0953 | 1023 | 1053 | 1123 | 1153 | 1223 | 1253 | 1323 | 1353 | 1423 | |
| Fareham, Bus Station (Stop L) | arr | — | 0729 | 0754 | 0825 | 0851 | 0857 | 0927 | 0957 | 1027 | 1057 | 1127 | 1157 | 1227 | 1257 | 1327 | 1357 | 1427 | |
| Fareham, Bus Station (Stop L) | dep | 0636 | 0701 | 0731 | 0756 | 0828 | — | 0900 | 0930 | 1000 | 1030 | 1100 | 1130 | 1200 | 1230 | 1300 | 1330 | 1400 | 1430 |
| Titchfield, o/s Primary School | — | 0645 | 0710 | 0740 | 0805 | 0838 | — | 0910 | 0940 | 1010 | 1040 | 1110 | 1140 | 1210 | 1240 | 1310 | 1340 | 1410 | 1440 |
| Locks Heath, Locks Heath Centre (E-bound) | — | 0653 | 0718 | 0748 | 0813 | 0846 | — | 0918 | 0948 | 1018 | 1048 | 1118 | 1148 | 1218 | 1248 | 1318 | 1348 | 1418 | 1448 |
| Warsash, Village Centre (NE-bound) | — | 0700 | 0725 | 0755 | 0820 | 0853 | — | 0925 | 0955 | 1025 | 1055 | 1125 | 1155 | 1225 | 1255 | 1325 | 1355 | 1425 | 1455 |
| Lowford, Dodwell Lane (NW-bound) | — | 0710 | 0735 | 0805 | 0830 | 0903 | — | 0935 | 1005 | 1035 | 1105 | 1135 | 1205 | 1235 | 1305 | 1335 | 1405 | 1435 | 1505 |
| Sholing, Botley Road (NW-bound) | — | 0719 | 0744 | 0815 | 0840 | 0913 | — | 0945 | 1015 | 1045 | 1115 | 1145 | 1215 | 1245 | 1315 | 1345 | 1415 | 1445 | 1515 |
| Woolston, Bridge Link Road (N-bound) | — | 0725 | 0750 | 0821 | 0846 | 0919 | — | 0951 | 1021 | 1051 | 1121 | 1151 | 1221 | 1251 | 1321 | 1351 | 1421 | 1451 | 1521 |
| Southampton City Centre, WestQuay (Stop B1) | — | 0732 | 0757 | 0830 | 0855 | 0928 | — | 1000 | 1030 | 1100 | 1130 | 1200 | 1230 | 1300 | 1330 | 1400 | 1430 | 1500 | 1530 |

Mondays to Fridays

| Service Restrictions | Sch | | | | | | | | | | | | | | | | | | |
|---|------|------|------|------|------|------|------|------|------|------|------|------|---|---|---|---|---|---|---|
| | 1410 | 1440 | — | 1510 | 1540 | 1610 | 1640 | 1710 | 1740 | 1805 | 1830 | — | — | — | — | — | — | — | — |
| Gosport, Bus Station (Stop F) | 1410 | 1440 | — | 1510 | 1540 | 1610 | 1640 | 1710 | 1740 | 1805 | 1830 | — | — | — | — | — | — | — | — |
| Alverstoke, War Memorial Hospital (NW-bound) | 1417 | 1447 | — | 1517 | 1547 | 1617 | 1647 | 1717 | 1747 | 1811 | 1836 | — | — | — | — | — | — | — | — |
| Alverstoke, adj Stokes Bay Sailing Club | 1422 | 1452 | — | 1522 | 1552 | 1622 | 1652 | 1722 | 1752 | 1815 | 1840 | — | — | — | — | — | — | — | — |
| Lee-on-the-Solent, Community Centre (N-bound) | 1431 | 1501 | — | 1531 | 1601 | 1631 | 1701 | 1731 | 1801 | 1824 | 1849 | — | — | — | — | — | — | — | — |
| Lee-on-the-Solent, West Point (NW-bound) | 1435 | 1505 | — | 1535 | 1605 | 1635 | 1705 | 1735 | 1805 | 1828 | 1853 | — | — | — | — | — | — | — | — |
| Stubbington, Stubbington Village (NW-bound) | 1444 | 1514 | — | 1544 | 1614 | 1644 | 1714 | 1744 | 1814 | 1836 | 1901 | — | — | — | — | — | — | — | — |
| Fareham, Fareham College (N-bound) | 1453 | 1523 | — | 1553 | 1623 | 1653 | 1723 | 1753 | 1821 | 1844 | 1909 | — | — | — | — | — | — | — | — |
| Fareham, Bus Station (Stop L) | arr | 1457 | 1527 | — | 1557 | 1627 | 1657 | 1727 | 1757 | 1825 | 1848 | 1913 | — | — | — | — | — | — | — |
| Fareham, Bus Station (Stop L) | dep | 1500 | 1530 | 1535 | 1600 | 1630 | 1700 | 1730 | 1800 | 1827 | — | — | — | — | — | — | — | — | — |
| Titchfield, o/s Primary School | — | 1510 | 1540 | 1545 | 1610 | 1640 | 1710 | 1740 | 1809 | 1836 | — | — | — | — | — | — | — | — | — |
| Locks Heath, Locks Heath Centre (E-bound) | — | 1518 | 1548 | 1553 | 1618 | 1648 | 1718 | 1748 | 1817 | 1844 | — | — | — | — | — | — | — | — | — |
| Warsash, Village Centre (NE-bound) | — | 1525 | 1555 | 1600 | 1625 | 1655 | 1725 | 1755 | 1824 | 1851 | — | — | — | — | — | — | — | — | — |
| Lowford, Dodwell Lane (NW-bound) | — | 1535 | 1605 | — | 1635 | 1705 | 1735 | 1805 | 1834 | — | — | — | — | — | — | — | — | — | — |
| Sholing, Botley Road (NW-bound) | — | 1545 | 1615 | — | 1645 | 1715 | 1745 | 1814 | 1843 | — | — | — | — | — | — | — | — | — | — |
| Woolston, Bridge Link Road (N-bound) | — | 1551 | 1621 | — | 1651 | 1721 | 1751 | 1820 | 1849 | — | — | — | — | — | — | — | — | — | — |
| Southampton City Centre, WestQuay (Stop B1) | — | 1600 | 1630 | — | 1700 | 1730 | 1800 | 1827 | 1856 | — | — | — | — | — | — | — | — | — | — |

Saturdays

| Service Restrictions | Sch | | | | | | | | | | | | | | |
|---|------|------|------|------|------|------|------|------|------|------|------|------|------|------|------|
| | 0614 | 0714 | 0814 | 0914 | 1014 | 1114 | 1214 | 1314 | 1414 | 1514 | 1614 | 1714 | 1814 | 1914 | |
| Gosport, Bus Station (Stop F) | — | 0614 | 0714 | 0814 | 0914 | 1014 | 1114 | 1214 | 1314 | 1414 | 1514 | 1614 | 1714 | 1814 | 1914 |
| Alverstoke, War Memorial Hospital (NW-bound) | — | 0621 | 0721 | 0821 | 0921 | 1021 | 1121 | 1221 | 1321 | 1421 | 1521 | 1621 | 1721 | 1821 | 1921 |
| Alverstoke, adj Stokes Bay Sailing Club | — | 0625 | 0725 | 0825 | 0925 | 1025 | 1125 | 1225 | 1325 | 1425 | 1525 | 1625 | 1725 | 1825 | 1925 |
| Lee-on-the-Solent, Community Centre (N-bound) | — | 0635 | 0735 | 0835 | 0935 | 1035 | 1135 | 1235 | 1335 | 1435 | 1535 | 1635 | 1735 | 1835 | 1935 |
| Lee-on-the-Solent, West Point (NW-bound) | — | 0640 | 0740 | 0840 | 0940 | 1040 | 1140 | 1240 | 1340 | 1440 | 1540 | 1640 | 1740 | 1840 | 1940 |
| Stubbington, Stubbington Village (NW-bound) | — | 0647 | 0747 | 0847 | 0947 | 1047 | 1147 | 1247 | 1347 | 1447 | 1547 | 1647 | 1747 | 1847 | 1947 |
| Fareham, Fareham College (N-bound) | — | 0656 | 0756 | 0856 | 0956 | 1056 | 1156 | 1256 | 1356 | 1456 | 1556 | 1656 | 1756 | 1856 | 1956 |
| Fareham, Bus Station (Stop L) | arr | 0701 | 0801 | 0901 | 1001 | 1101 | 1201 | 1301 | 1401 | 1501 | 1601 | 1701 | 1801 | 1901 | 2001 |
| Fareham, Bus Station (Stop L) | dep | 0603 | 0703 | 0803 | 0903 | 1003 | 1103 | 1203 | 1303 | 1403 | 1503 | 1603 | 1703 | 1803 | 1903 |
| Titchfield, o/s Primary School | — | 0611 | 0711 | 0811 | 0911 | 1011 | 1111 | 1211 | 1311 | 1411 | 1511 | 1611 | 1711 | 1811 | 1911 |
| Locks Heath, Locks Heath Centre (E-bound) | — | 0619 | 0719 | 0819 | 0919 | 1019 | 1119 | 1219 | 1319 | 1419 | 1519 | 1619 | 1719 | 1819 | 1919 |
| Warsash, Village Centre (NE-bound) | — | 0627 | 0727 | 0827 | 0927 | 1027 | 1127 | 1227 | 1327 | 1427 | 1527 | 1627 | 1727 | 1827 | 1927 |
| Lowford, Dodwell Lane (NW-bound) | — | 0635 | 0735 | 0835 | 0935 | 1035 | 1135 | 1235 | 1335 | 1435 | 1535 | 1635 | 1735 | 1835 | 1935 |
| Sholing, Botley Road (NW-bound) | — | 0644 | 0744 | 0844 | 0944 | 1044 | 1144 | 1244 | 1344 | 1444 | 1544 | 1644 | 1744 | 1844 | 1944 |
| Woolston, Bridge Link Road (N-bound) | — | 0651 | 0751 | 0851 | 0951 | 1051 | 1151 | 1251 | 1351 | 1451 | 1551 | 1651 | 1751 | 1851 | 1951 |
| Southampton City Centre, WestQuay (Stop B1) | — | 0700 | 0800 | 0900 | 1000 | 1100 | 1200 | 1300 | 1400 | 1500 | 1600 | 1700 | 1800 | 1900 | 2000 |

Saturdays

| Service Restrictions | Sch | | | | | | | | |
|---|------|------|------|------|------|------|------|------|------|
| | 1114 | 1214 | 1314 | 1414 | 1513 | 1614 | 1714 | 1814 | |
| Gosport, Bus Station (Stop F) | 1114 | 1214 | 1314 | 1414 | 1513 | 1614 | 1714 | 1814 | |
| Alverstoke, War Memorial Hospital (NW-bound) | 1121 | 1221 | 1321 | 1421 | 1520 | 1621 | 1721 | 1821 | |
| Alverstoke, adj Stokes Bay Sailing Club | 1125 | 1225 | 1325 | 1425 | 1524 | 1625 | 1725 | 1825 | |
| Lee-on-the-Solent, Community Centre (N-bound) | 1135 | 1235 | 1335 | 1435 | 1534 | 1635 | 1735 | 1835 | |
| Lee-on-the-Solent, West Point (NW-bound) | 1140 | 1240 | 1340 | 1440 | 1539 | 1640 | 1740 | 1840 | |
| Stubbington, Stubbington Village (NW-bound) | 1147 | 1247 | 1347 | 1447 | 1546 | 1647 | 1747 | 1847 | |
| Fareham, Fareham College (N-bound) | 1156 | 1256 | 1356 | 1456 | 1555 | 1656 | 1756 | 1856 | |
| Fareham, Bus Station (Stop L) | arr | 1201 | 1301 | 1401 | 1501 | 1600 | 1701 | 1801 | 1901 |
| Fareham, Bus Station (Stop L) | dep | 1203 | 1303 | 1403 | 1503 | 1602 | 1703 | 1803 | 1903 |
| Titchfield, o/s Primary School | — | 1211 | 1311 | 1411 | 1511 | 1610 | 1711 | 1811 | 1911 |
| Locks Heath, Locks Heath Centre (E-bound) | — | 1219 | 1319 | 1419 | 1519 | 1618 | 1719 | 1819 | 1919 |
| Warsash, Village Centre (NE-bound) | — | 1227 | 1327 | 1427 | 1527 | 1626 | 1727 | 1827 | 1927 |
| Lowford, Dodwell Lane (NW-bound) | — | 1235 | 1335 | 1435 | 1535 | 1634 | 1735 | 1835 | — |
| Sholing, Botley Road (NW-bound) | — | 1244 | 1344 | 1444 | 1544 | 1643 | 1744 | 1844 | — |
| Woolston, Bridge Link Road (N-bound) | — | 1251 | 1351 | 1451 | 1551 | 1650 | 1751 | 1851 | — |
| Southampton City Centre, WestQuay (Stop B1) | — | 1300 | 1400 | 1500 | 1600 | 1659 | 1800 | 1900 | — |

Sundays

| Service Restrictions | Sch | | | | | | | | | | | | | | |
|---|------|------|------|------|------|------|------|------|------|------|------|------|------|------|------|
| | 0614 | 0714 | 0814 | 0914 | 1014 | 1114 | 1214 | 1314 | 1414 | 1514 | 1614 | 1714 | 1814 | 1914 | |
| Gosport, Bus Station (Stop F) | — | 0614 | 0714 | 0814 | 0914 | 1014 | 1114 | 1214 | 1314 | 1414 | 1514 | 1614 | 1714 | 1814 | 1914 |
| Alverstoke, War Memorial Hospital (NW-bound) | — | 0621 | 0721 | 0821 | 0921 | 1021 | 1121 | 1221 | 1321 | 1421 | 1521 | 1621 | 1721 | 1821 | 1921 |
| Alverstoke, adj Stokes Bay Sailing Club | — | 0625 | 0725 | 0825 | 0925 | 1025 | 1125 | 1225 | 1325 | 1425 | 1525 | 1625 | 1725 | 1825 | 1925 |
| Lee-on-the-Solent, Community Centre (N-bound) | — | 0635 | 0735 | 0835 | 0935 | 1035 | 1135 | 1235 | 1335 | 1435 | 1535 | 1635 | 1735 | 1835 | 1935 |
| Lee-on-the-Solent, West Point (NW-bound) | — | 0640 | 0740 | 0840 | 0940 | 1040 | 1140 | 1240 | 1340 | 1440 | 1540 | 1640 | 1740 | 1840 | 1940 |
| Stubbington, Stubbington Village (NW-bound) | — | 0647 | 0747 | 0847 | 0947 | 1047 | 1147 | 1247 | 1347 | 1447 | 1547 | 1647 | 1747 | 1847 | 1947 |
| Fareham, Fareham College (N-bound) | — | 0656 | 0756 | 0856 | 0956 | 1056 | 1156 | 1256 | 1356 | 1456 | 1556 | 1656 | 1756 | 1856 | 1956 |
| Fareham, Bus Station (Stop L) | arr | 0701 | 0801 | 0901 | 1001 | 1101 | 1201 | 1301 | 1401 | 1501 | 1601 | 1701 | 1801 | 1901 | 2001 |
| Fareham, Bus Station (Stop L) | dep | 0603 | 0703 | 0803 | 0903 | 1003 | 1103 | 1203 | 1303 | 1403 | 1503 | 1603 | 1703 | 1803 | 1903 |
| Titchfield, o/s Primary School | — | 0611 | 0711 | 0811 | 0911 | 1011 | 1111 | 1211 | 1311 | 1411 | 1511 | 1611 | 1711 | 1811 | 19 |

**X5****Gosport - Fareham - Warsash - Southampton**

First in Hampshire

Timetable valid from 30/08/2020 until further notice.

Direction of stops: where shown (eg: W-bound) this is the compass direction towards which the bus is pointing when it stops

Bank Holidays

| | | | |
|---|-----|------|------|
| Gosport, Bus Station (Stop F) | | 1714 | 1814 |
| Alverstoke, War Memorial Hospital (NW-bound) | | 1721 | 1821 |
| Alverstoke, adj Stokes Bay Sailing Club | | 1725 | 1825 |
| Lee-on-the-Solent, Community Centre (N-bound) | | 1735 | 1835 |
| Lee-on-the-Solent, West Point (NW-bound) | | 1740 | 1840 |
| Stubbington, Stubbington Village (NW-bound) | | 1747 | 1847 |
| Fareham, Fareham College (N-bound) | | 1756 | 1856 |
| Fareham, Bus Station (Stop L) | arr | 1801 | 1901 |
| Fareham, Bus Station (Stop L) | dep | 1803 | 1903 |
| Titchfield, o/s Primary School | | 1811 | 1911 |
| Locks Heath, Locks Heath Centre (E-bound) | | 1819 | 1919 |
| Warsash, Village Centre (NE-bound) | | 1827 | 1927 |
| Lowford, Dodwell Lane (NW-bound) | | 1835 | — |
| Sholing, Botley Road (NW-bound) | | 1844 | — |
| Woolston, Bridge Link Road (N-bound) | | 1851 | — |
| Southampton City Centre, WestQuay (Stop BI) | | 1900 | — |

**X5****Southampton - Warsash - Fareham - Gosport**

First in Hampshire

For times of the next departures from a particular stop you can use **traveline-txt** - by sending the SMS code to **84268**. Add the service number after the code if you just want a specific service - eg: **buctdgt 60**. The return message from **traveline-txt** will show the next three departures, and it currently costs 25p plus any message sending charge. Departure times will be real-time predictions where available, or scheduled departure times if not.

You can also get the same information by using the SMS code at www.nextbuses.mobi (only normal browsing charges apply) or through several iPhone or Android apps that offer access to **NextBuses**.

NOTE: SMS codes are different in each direction. Make sure you choose the right direction from these lists.

| SMS Code | Stop Name | Street | ATCO Code |
|-----------|---|-----------------------|--------------|
| sohawmw | Southampton City Centre, WestQuay (Stop Bl) | Castle Way | 1980HAA13647 |
| sohmatw | Southampton City Centre, Houndwell Park (Stop CN) | Hanover Buildings | 1980SNA10143 |
| sohdgpa | Southampton City Centre, Debenhams (Stop CR) | Queensway | 1980SN120623 |
| sohdgma | Queens Park, Briton Street (Stop QE) | Queensway | 1980SN120632 |
| sohmgap | Queens Park, Queens Terrace (Stop QB) | Orchard Place | 1980SNA90925 |
| sohdmjd | Chapel, Itchen Bridge (E-bound) | A3025 Itchen Bridge | 1980SN120652 |
| sohdtaj | Woolston, Bridge Link Road (S-bound) | Cooper's Lane | 1980SN12658B |
| sohdwtw | Woolston, Fort Road (SE-bound) | Portsmouth Road | 1980SN120664 |
| sohdwpm | Woolston, opp St Annes Road | Portsmouth Road | 1980SN120710 |
| sohjamt | Woolston, o/s The Swan | Portsmouth Road | 1980SN120729 |
| sohjdaw | Weston, Weston Lane (E-bound) | Wright's Hill | 1980SN120731 |
| sohjdpd | Sholing, Laxton Close (E-bound) | Upper Weston Lane | 1980SN120735 |
| sohjgat | Sholing, o/s St Marys Cemetery | Portsmouth Road | 1980SN120844 |
| sohjgpg | Sholing, Botley Road (SE-bound) | Portsmouth Road A3025 | 1980SN121034 |
| sohjgwj | Sholing, Ashley Crescent (E-bound) | Portsmouth Road | 1980SN121033 |
| hamdawpa | Old Netley, Sports Ground (SE-bound) | Portsmouth Road | 1900HA030495 |
| hamdgawg | Old Netley, Grange Road (SE-bound) | Portsmouth Road | 1900HA030492 |
| hamdgjwg | Lowford, opp The Plough | Portsmouth Road | 1900HA030490 |
| hamdgmpa | Lowford, Priors Hill Lane (SE-bound) | Pound Road | 1900HA030544 |
| hamdgmwm | Lowford, Lowford Hill (NE-bound) | Hamble Lane | 1900HA030496 |
| hamdgpjw | Lowford, Jurd Way (S-bound) | Jurd Way | 1900HA030485 |
| hamdgwaj | Lowford, opp School Road | Portsmouth Road | 1900HA030483 |
| hamdgwtd | Lowford, opp Redcroft Lane | Portsmouth Road | 1900HA030482 |
| hamdjapj | Lowford, Dodwell Lane (SE-bound) | Bridge Road | 1900HA030478 |
| hamdjgdt | Bursledon, opp Bursledon Station | Bridge Road | 1900HA030479 |
| hamdjmwtd | Lower Swanwick, nr Swanwick Lane | A27 Bridge Road | 1900HA040002 |
| hamdjmtt | Sarisbury, opp Sarisbury Green | Bridge Road | 1900HA040006 |
| hamdjtpm | Sarisbury, adj St Pauls Church | Barnes Lane | 1900HA040059 |
| hamdjtpd | Sarisbury, Allotment Road (S-bound) | Barnes Lane | 1900HA040058 |
| hamdjtwj | Sarisbury, Barnbrook Road (SW-bound) | Barnes Lane | 1900HA040056 |
| hamdjtgj | Sarisbury, Winnards Park (SW-bound) | Barnes Lane | 1900HA040053 |
| hamdjpwg | Locks Heath, Barnes Lane (SW-bound) | Brook Lane | 1900HA040051 |
| hamdjpga | Warsash, Greenaway Lane (SW-bound) | Brook Lane | 1900HA040049 |
| hamdjmpj | Warsash, Village Centre (E-bound) | Warsash Road | 1900HA040047 |
| hamdjpmj | Warsash, Dibles Road (E-bound) | Warsash Road | 1900HA040039 |
| hamdjtwj | Warsash, opp Gospel Hall | Warsash Road | 1900HA040037 |
| hamdjtmj | Warsash, adj Saxon Close | Warsash Road | 1900HA040036 |
| hamdjwmd | Warsash, adj Horseshoe Lodge | Warsash Road | 1900HA040034 |
| hamdjwta | Warsash, Fleet End Corner (E-bound) | Warsash Road | 1900HA040031 |
| hamdmajg | Warsash, Locks Heath Schools (E-bound) | Warsash Road | 1900HA040029 |
| hamdmamp | Warsash, opp Lawn Drive | Locks Road | 1900HA040028 |
| hamdmagd | Locks Heath, Heath Road (N-bound) | Locks Road | 1900HA040026 |
| hamdmajd | Locks Heath, Locks Heath Centre (E-bound) | Centre Way | 1900HA040023 |
| hamdmawd | Locks Heath, Church Road Roundabout (SE-bound) | Church Road | 1900HA040022 |
| hamjwawd | Locks Heath, Lodge Road (SE-bound) | Church Road | 1900HAA09013 |
| hamdmagd | Locks Heath, St John's Mews (E-bound) | Church Road | 1900HA040076 |
| hamdmjtm | Segensworth, opp Bishops Gate | Primate Road | 1900HA040118 |
| hamdmjwp | Titchfield Common, The Hurdles (SE-bound) | Primate Road | 1900HA040116 |
| hamdmjmt | Titchfield Common, Warsash Road (NE-bound) | Warsash Road | 1900HA040115 |
| hamdmjtd | Titchfield, adj Mill Lane | Southampton Road | 1900HA040112 |
| hamdmwpi | Catisfield, Ranvilles Lane (E-bound) | The Avenue | 1900HA040285 |
| hamdpatw | Catisfield, Sandringham Road (E-bound) | The Avenue | 1900HA040282 |
| hamdpgda | Heathfield, Peak Lane (E-bound) | The Avenue | 1900HA040280 |
| hamdpdji | Heathfield, St Just (E-bound) | The Avenue | 1900HA040278 |
| hamdpmji | Fareham, Fareham College (E-bound) | The Avenue | 1900HA040276 |
| hamjpwgi | Fareham, Fareham Station (Stop R) | The Avenue | 1900HAA91153 |
| hamdpwmd | Fareham, Station Roundabout (Stop S) | West Street | 1900HA040272 |
| hamdtaww | Fareham, Trinity Street (Stop U) | West Street | 1900HA040270 |
| hamdtgdg | Fareham, Bus Station (Stop K) | Access Road | 1900HA040249 |
| hamdtwmd | Fareham, Bus Station (Stop C) | Access Road | 1900HA040242 |
| hamdpwdw | Fareham, Fareham Station (Stop Q) | The Avenue | 1900HA040273 |
| hamdpmda | Fareham, Fareham College (W-bound) | The Avenue | 1900HA040277 |
| hamdpmpj | Fareham, Fareham College (S-bound) | Bishopsfield Road | 1900HA040365 |
| hamdpmpa | Fareham, Butser Walk (S-bound) | Bishopsfield Road | 1900HA040367 |
| hamdpmaj | Fareham, o/s Broadlaw Walk | Bishopsfield Road | 1900HA040369 |
| hamjtwpi | Fareham, Bardon Way (NW-bound) | Longfield Avenue | 1900HAA91557 |
| hamjtmad | Fareham, Lasham Walk (W-bound) | Longfield Avenue | 1900HAA91559 |
| hamdpdwt | Stubbington, Sumar Close (S-bound) | Mays Lane | 1900HA040388 |
| hamdpdtg | Stubbington, St Marys Road (S-bound) | Mays Lane | 1900HA040390 |
| hamdpdmw | Stubbington, Ditton Close (S-bound) | May's Lane | 1900HA040392 |
| hamdpdmg | Stubbington, Stubbington Village (NW-bound) | Stubbington Green | 1900HA040295 |
| hamdpdjd | Hill Head, Bells Lane Junction (S-bound) | Stubbington Lane | 1900HA040297 |
| hamdpdtw | Hill Head, William Close (S-bound) | Stubbington Lane | 1900HA040299 |
| hamdpdpd | Hill Head, Golden Bowler (S-bound) | Stubbington Lane | 1900HA040301 |
| hamdpdma | Hill Head, Seamead (S-bound) | Stubbington Lane | 1900HA040302 |
| hamdpdwm | Lee-on-the-Solent, adj Drake Road | Marine Parade West | 1900HA050117 |
| hamdpgpi | Lee-on-the-Solent, Richmond Road (SE-bound) | Marine Parade West | 1900HA050116 |
| hamdpjdm | Lee-on-the-Solent, Osborne Road (SE-bound) | Marine Parade West | 1900HAA13444 |

Continued on next page.

**X5****Southampton - Warsash - Fareham - Gosport**

First in Hampshire

Continued from previous page.

For times of the next departures from a particular stop you can use **traveline-txt** - by sending the SMS code to **84268**. Add the service number after the code if you just want a specific service - eg: **buctdgt 60**. The return message from **traveline-txt** will show the next three departures, and it currently costs 25p plus any message sending charge. Departure times will be real-time predictions where available, or scheduled departure times if not.

You can also get the same information by using the SMS code at www.nextbuses.mobi (only normal browsing charges apply) or through several iPhone or Android apps that offer access to **NextBuses**.

NOTE: SMS codes are different in each direction. Make sure you choose the right direction from these lists.

| SMS Code | Stop Name | Street | ATCO Code |
|----------|---|-----------------|--------------|
| hamdpjmt | Lee-on-the-Solent, adj Marine Parade | Milvil Road | 1900HA050112 |
| hamdpmdw | Lee-on-the-Solent, High Street Post Office (SE-bound) | High Street | 1900HA050113 |
| hamjmwat | Lee-on-the-Solent, adj Beach Road | High Street | 1900HAA09579 |
| hamjgmaj | Lee-on-the-Solent, adj Lulworth Road | Russell Road | 1900HAA19678 |
| hamdptaw | Lee-on-the-Solent, adj Russell Road | Fell Drive | 1900HA050123 |
| hamdptgt | Lee-on-the-Solent, Esmonde Close (N-bound) | Fell Drive | 1900HA050130 |
| hamdpwaj | Lee-on-the-Solent, Community Centre (S-bound) | Twyford Drive | 1900HA050128 |
| hamdpwad | Lee-on-the-Solent, nr Rowan Close | Elmore Road | 1900HAA13453 |
| hamdptwp | Lee-on-the-Solent, opp Inn by the Sea | Portsmouth Road | 1900HA050106 |
| hamdpwpd | Lee-on-the-Solent, adj Ryde Place | Portsmouth Road | 1900HA050104 |
| hamdtawg | Lee-on-the-Solent, adj Chester Crescent | Portsmouth Road | 1900HA050102 |
| hamdtmpw | Alverstoke, Kingfisher Caravan Park (S-bound) | Browdown Road | 1900HA050133 |
| hamdtpmd | Alverstoke, adj Stokes Bay Home Park | Stokes Bay Road | 1900HA050157 |
| hamdwagd | Alverstoke, adj Alverbank Hotel | Stokes Bay Road | 1900HA050156 |
| hamdwapm | Alverstoke, opp Stokes Bay Sailing Club | Stokes Bay Road | 1900HA050153 |
| hamdwatp | Alverstoke, opp South Close | Jellicoe Avenue | 1900HA050152 |
| hamdwawm | Alverstoke, nr Bury Hall Lane | Jellicoe Avenue | 1900HA050149 |
| hamdwdat | Alverstoke, adj Privett Road | Jellicoe Avenue | 1900HA050147 |
| hamdwatm | Alverstoke, War Memorial Hospital (SE-bound) | Bury Road | 1900HA050159 |
| hamdwgtd | Alverstoke, in Bury Road | Bury Road | 1900HA050161 |
| hamdwmap | Alverstoke, opp The White Hart | Stoke Road | 1900HA050203 |
| hamdwpdj | Newtown, Waitrose (NE-bound) | Stoke Road | 1900HA050200 |
| hamdwtdj | Newtown, nr Methodist Church | Stoke Road | 1900HA050198 |
| hamjamwj | Newtown, Creek Road (Stop V) | Creek Road | 1900HA050195 |
| hamjamwa | Gosport, Police Station (Stop X) | South Street | 1900HA050192 |
| hamjamtg | Gosport, Bus Station (Stop F) | | 1900HA050187 |

**X5****Gosport - Fareham - Warsash - Southampton**

First in Hampshire

For times of the next departures from a particular stop you can use **traveline-txt** - by sending the SMS code to **84268**. Add the service number after the code if you just want a specific service - eg: **buctdgt 60**. The return message from **traveline-txt** will show the next three departures, and it currently costs 25p plus any message sending charge. Departure times will be real-time predictions where available, or scheduled departure times if not.

You can also get the same information by using the SMS code at www.nextbuses.mobi (only normal browsing charges apply) or through several iPhone or Android apps that offer access to **NextBuses**.

NOTE: SMS codes are different in each direction. Make sure you choose the right direction from these lists.

| SMS Code | Stop Name | Street | ATCO Code |
|----------|---|--------------------|--------------|
| hamjamtg | Gosport, Bus Station (Stop F) | | 1900HA050187 |
| hamjamwd | Gosport, Police Station (Stop W) | | 1900HA050193 |
| hamjamwg | Newtown, Creek Road (Stop U) | South Street | 1900HA050194 |
| hamdwat | Newtown, opp Methodist Church | Creek Road | 1900HA050199 |
| hamdwpda | Newtown, Waitrose (SW-bound) | Stoke Road | 1900HA050201 |
| hamdwmdj | Alverstoke, adj The White Hart | Stoke Road | 1900HA050202 |
| hamdwdwj | Alverstoke, War Memorial Hospital (NW-bound) | Bury Road | 1900HA050160 |
| hamdwdaw | Alverstoke, nr Privett Road | Jellicoe Avenue | 1900HA050148 |
| hamdwawp | Alverstoke, adj Bury Hall Lane | Jellicoe Avenue | 1900HA050150 |
| hamdwawg | Alverstoke, adj South Close | Jellicoe Avenue | 1900HA050151 |
| hamdwamg | Alverstoke, adj Stokes Bay Sailing Club | Stokes Bay Road | 1900HA050154 |
| hamdwagp | Alverstoke, opp Alverbank Hotel | Stokes Bay Road | 1900HA050155 |
| hamdtpma | Alverstoke, opp Stokes Bay Home Park | Stokes Bay Road | 1900HA050158 |
| hamdtmpt | Alverstoke, Kingfisher Caravan Park (N-bound) | Brown-down Road | 1900HA050134 |
| hamdtatj | Lee-on-the-Solent, opp Chester Crescent | Portsmouth Road | 1900HA050103 |
| hamdpwmp | Lee-on-the-Solent, opp Ryde Place | Portsmouth Road | 1900HA050105 |
| hamdptwa | Lee-on-the-Solent, adj Inn by the Sea | Portsmouth Road | 1900HA050107 |
| hamdptwt | Lee-on-the-Solent, opp Rowan Close | Elmore Road | 1900HAA13452 |
| hamdpwag | Lee-on-the-Solent, Community Centre (N-bound) | Twyford Drive | 1900HA050127 |
| hamdptgw | Lee-on-the-Solent, Esmonde Close (S-bound) | Fell Drive | 1900HA050129 |
| hamjtagp | Lee-on-the-Solent, nr Russell Road | Fell Drive | 1900HAA91383 |
| hamdpmwj | Lee-on-the-Solent, opp Petrie Road | Grove Road | 1900HA050121 |
| hamdpmjg | Lee-on-the-Solent, opp Health Centre | Manor Way | 1900HA050119 |
| hamdpjmp | Lee-on-the-Solent, West Point (NW-bound) | Marine Parade West | 1900HA050111 |
| hamdpjdg | Lee-on-the-Solent, Osborne Road (NW-bound) | Marine Parade West | 1900HAA13443 |
| hamdpgpg | Lee-on-the-Solent, Richmond Road (NW-bound) | Marine Parade West | 1900HA050115 |
| hamdpdwj | Lee-on-the-Solent, opp Drake Road | Marine Parade West | 1900HA050118 |
| hamdpdjm | Hill Head, Seamead (N-bound) | Stubbington Lane | 1900HA040303 |
| hamdpdmt | Hill Head, Golden Bowler (N-bound) | Stubbington Lane | 1900HA040300 |
| hamdpdjg | Hill Head, William Close (NW-bound) | Stubbington Lane | 1900HA040298 |
| hamdpdjg | Hill Head, Bells Lane Junction (N-bound) | Stubbington Lane | 1900HA040296 |
| hamdpdmg | Stubbington, Stubbington Village (NW-bound) | Stubbington Green | 1900HA040295 |
| hamdpdpt | Stubbington, Ditton Close (N-bound) | May's Lane | 1900HA040391 |
| hamdpdta | Stubbington, St Marys Road (N-bound) | Mays Lane | 1900HA040389 |
| hamdpgad | Stubbington, Sumar Close (N-bound) | Mays Lane | 1900HA040387 |
| hamjtwj | Fareham, Lasham Walk (E-bound) | Longfield Avenue | 1900HAA91558 |
| hamjtwm | Fareham, Bardon Way (SE-bound) | Longfield Avenue | 1900HAA91556 |
| hamdpjw | Fareham, opp Broadlaw Walk | Bishopsfield Road | 1900HA040370 |
| hamdpmag | Fareham, Butser Walk (N-bound) | Bishopsfield Road | 1900HA040368 |
| hamdpmgw | Fareham, Fareham College (N-bound) | Bishopsfield Road | 1900HA040364 |
| hamdpmpj | Fareham, Fareham College (E-bound) | The Avenue | 1900HA040276 |
| hamjpwj | Fareham, Fareham Station (Stop R) | The Avenue | 1900HAA91153 |
| hamdpmwd | Fareham, Station Roundabout (Stop S) | West Street | 1900HA040272 |
| hamdtamw | Fareham, Trinity Street (Stop U) | West Street | 1900HA040270 |
| hamdtgdj | Fareham, Bus Station (Stop L) | Access Road | 1900HA040250 |
| hamdpwdw | Fareham, Fareham Station (Stop Q) | The Avenue | 1900HA040273 |
| hamdpmda | Fareham, Fareham College (W-bound) | The Avenue | 1900HA040277 |
| hamdpjat | Heathfield, St Just (W-bound) | The Avenue | 1900HA040279 |
| hamdpgdm | Heathfield, Peak Lane (W-bound) | The Avenue | 1900HA040281 |
| hamdpapt | Catisfield, Sandringham Road (W-bound) | The Avenue | 1900HA040283 |
| hamdmwtj | Catisfield, Ranvilles Lane (W-bound) | The Avenue | 1900HA040284 |
| hamdmijm | Titchfield, o/s Primary School | Southampton Road | 1900HA040113 |
| hamdpmvw | Titchfield Common, Warsash Road (SW-bound) | Warsash Road | 1900HA040114 |
| hamdmjwm | Titchfield Common, The Hurdles (NW-bound) | Primate Road | 1900HA040117 |
| hamdmjpw | Segensworth, adj Bishops Gate | Primate Road | 1900HA040119 |
| hamdmjdg | Locks Heath, Dimmicks Corner (W-bound) | Lower Church Road | 1900HA040077 |
| hamjawga | Locks Heath, Lodge Road (NW-bound) | Church Road | 1900HAA09014 |
| hamdmajd | Locks Heath, Locks Heath Centre (E-bound) | Centre Way | 1900HA040023 |
| hamdmamw | Locks Heath, Church Road (S-bound) | Locks Road | 1900HA040024 |
| hamdmajp | Locks Heath, Heath Road (S-bound) | Locks Road | 1900HA040025 |
| hamdmapa | Locks Heath, James Grieve Avenue (S-bound) | Locks Road | 1900HA040027 |
| hamjptwd | Warsash, adj Lawn Drive | Locks Road | 1900HAA91298 |
| hamdmagw | Warsash, Locks Heath Schools (W-bound) | Warsash Road | 1900HA040030 |
| hamdjwpm | Warsash, Fleet End Corner (W-bound) | Warsash Road | 1900HA040032 |
| hamdjwdt | Warsash, opp Horseshoe Lodge | Warsash Road | 1900HA040033 |
| hamdjtpw | Warsash, opp Saxon Close | Warsash Road | 1900HA040035 |
| hamdjtap | Warsash, adj Gospel Hall | Warsash Road | 1900HA040038 |
| hamdjpm | Warsash, Church Road (W-bound) | Warsash Road | 1900HA040040 |
| hamdmjpw | Warsash, Village Centre (NE-bound) | Brook Lane | 1900HA040048 |
| hamdjpdw | Warsash, Greenaway Lane (NE-bound) | Brook Lane | 1900HA040050 |
| hamdjpwd | Locks Heath, Barnes Lane (NE-bound) | Brook Lane | 1900HA040052 |
| hamdjtw | Sarisbury, Winnards Park (NE-bound) | Barnes Lane | 1900HA040054 |
| hamdjtp | Sarisbury, Barnbrook Road (NE-bound) | Barnes Lane | 1900HA040055 |
| hamdjtpg | Sarisbury, Allotment Road (NE-bound) | Barnes Lane | 1900HA040057 |
| hamdjtpa | Sarisbury, opp St Pauls Church | Barnes Lane | 1900HA040060 |
| hamdjtm | Sarisbury, adj Sarisbury Green | Bridge Road | 1900HA040005 |
| hamdjpmg | Lower Swanwick, adj Swanwick Shore Road | A27 Bridge Road | 1900HA040003 |
| hamdjmd | Lower Swanwick, opp Swanwick Lane | Bridge Road | 1900HA040001 |

Continued on next page.

**X5****Gosport - Fareham - Warsash - Southampton**

First in Hampshire

Continued from previous page.

For times of the next departures from a particular stop you can use **traveline-txt** - by sending the SMS code to **84268**. Add the service number after the code if you just want a specific service - eg: **buctdgt 60**. The return message from **traveline-txt** will show the next three departures, and it currently costs 25p plus any message sending charge. Departure times will be real-time predictions where available, or scheduled departure times if not.

You can also get the same information by using the SMS code at www.nextbuses.mobi (only normal browsing charges apply) or through several iPhone or Android apps that offer access to **NextBuses**.

NOTE: SMS codes are different in each direction. Make sure you choose the right direction from these lists.

| SMS Code | Stop Name | Street | ATCO Code |
|-----------|--|-----------------------|--------------|
| hamdjgm | Bursledon, nr Bursledon Station | Bridge Road | 1900HA030480 |
| hamdjamp | Lowford, Dodwell Lane (NW-bound) | Bridge Road | 1900HA030477 |
| hamdjadm | Lowford, adj Redcroft Lane | Portsmouth Road | 1900HA030481 |
| hamdgtwd | Lowford, adj School Road | Portsmouth Road | 1900HA030484 |
| hamdgpmd | Lowford, Jurd Way (N-bound) | Jurd Way | 1900HA030486 |
| hamdgmwp | Lowford, Lowford Hill (SW-bound) | Hamble Lane | 1900HA030497 |
| hamdgmjt | Lowford, Priors Hill Lane (NW-bound) | Pound Road | 1900HA030543 |
| hamdgjpd | Lowford, o/s The Plough | Portsmouth Road | 1900HA030491 |
| hamdgtatw | Old Netley, Grange Road (NW-bound) | Portsmouth Road | 1900HA030493 |
| hamdawpm | Old Netley, Sports Ground (NW-bound) | Portsmouth Road | 1900HA030494 |
| sohjgwd | Sholing, Ashley Crescent (W-bound) | Portsmouth Road | 1980SN121035 |
| sohjgmd | Sholing, Botley Road (NW-bound) | Portsmouth Road A3025 | 1980SN120827 |
| sohjgap | Sholing, opp St Marys Cemetery | Portsmouth Road | 1980SN120829 |
| sohjdmt | Sholing, Laxton Close (W-bound) | Upper Weston Lane | 1980SN120736 |
| sohjdad | Weston, Weston Lane (W-bound) | Wright's Hill | 1980SN120732 |
| sohjajw | Woolston, opp The Swan | Portsmouth Road | 1980SN120730 |
| sohdwpd | Woolston, adj St Annes Road | Portsmouth Road | 1980SN120726 |
| sohjpmw | Woolston, Fort Road (NW-bound) | Portsmouth Road | 1980SNA09185 |
| sohdtp | Woolston, opp St Patricks Church | Portsmouth Road | 1980SN120665 |
| sohdtag | Woolston, Bridge Link Road (N-bound) | Cooper's Lane | 1980SN120659 |
| sohmdjw | Chapel, Itchen Bridge (W-bound) | Central Bridge | 1980SNA90892 |
| sohmgw | Queens Park, opp College Keep | Terminus Terrace | 1980SNA90962 |
| sohdgmt | Queens Park, Queens Terrace (Stop QG) | Orchard Place | 1980HA120633 |
| sohdgdp | Queens Park, Friary House (Stop TG) | Briton Street | 1980HA120621 |
| sohdamp | Southampton City Centre, Holyrood Church (Stop BF) | High Street | 1980HA120625 |
| sohawmw | Southampton City Centre, WestQuay (Stop BI) | Castle Way | 1980HAA13647 |

**X5****Southampton - Warsash - Fareham - Gosport**

First in Hampshire

Important information related to service X5 at 09:33:39 on 2nd October 2020**Lane closure on Locks Road, Park Gate***Valid from 0600 on 03 Sep 2020 until 2359 on 09 Oct 2020*

From 3 September for up to five weeks, Locks Road, Park Gate will be closed. The bus will divert into Heath Road, Lockswood Road, Locks Heath Shopping Centre and then normal route.

Timetables

Select a timetable using the bookmarks (on the left of this page). Choose the direction and day of travel you require. Stop and Street Names and SMS codes are also available.



X5

Southampton - Warsash - Fareham - Gosport

First in Hampshire

Service Restrictions

Sch - Hampshire School Days

| 2020 | Mo | Tu | We | Th | Fr | Sa | Su | Mo | Tu | We | Th | Fr | Sa | Su | Mo | Tu | We | Th | Fr | Sa | Su | Mo | Tu | We | Th | Fr | Sa | Su | Mo | Tu | | | | | | |
|----------|----|----|----|----|----|----|----|----|----|----|----|----|----|----|----|----|----|----|----|----|----|----|----|----|----|----|----|----|----|----|----|----|----|----|----|----|
| October | | | | 1 | 2 | 3 | 4 | 5 | 6 | 7 | 8 | 9 | 10 | 11 | 12 | 13 | 14 | 15 | 16 | 17 | 18 | 19 | 20 | 21 | 22 | 23 | 24 | 25 | 26 | 27 | 28 | 29 | 30 | 31 | | |
| November | | | | | | | 1 | 2 | 3 | 4 | 5 | 6 | 7 | 8 | 9 | 10 | 11 | 12 | 13 | 14 | 15 | 16 | 17 | 18 | 19 | 20 | 21 | 22 | 23 | 24 | 25 | 26 | 27 | 28 | 29 | 30 |
| December | | 1 | 2 | 3 | 4 | 5 | 6 | 7 | 8 | 9 | 10 | 11 | 12 | 13 | 14 | 15 | 16 | 17 | 18 | 19 | 20 | 21 | 22 | 23 | 24 | 25 | 26 | 27 | 28 | 29 | 30 | 31 | | | | |

- # Days of operation
- # Mo = Monday, Tu = Tuesday, We = Wednesday, Th = Thursday, Fr = Friday
- # Sa = Saturday
- # Su = Sunday

APPENDIX 4

EXAMPLE TRAVEL PLAN LEAFLET

PEGASUS GROUP
TRAVEL INFORMATION PACK

Bowood View

OUR SERVICES



DESIGN



ENVIRONMENT



PLANNING



ECONOMICS



HERITAGE

CONTENTS

| | |
|--------------------------|-------|
| Welcome | 3 |
| Walking | 4 |
| Cycling | 6 |
| Bus | 8 |
| X34 Timetable | 10/11 |
| Train | 12 |
| Car Sharing | 14 |
| Deliveries and Shopping | 16 |
| Green Travel Voucher | 18 |
| Connecting Wiltshire | 19 |
| Bowood View | 20 |
| Contacts, Apps and Links | 22 |

Why make fewer trips by car? It saves you money!

Money can be saved on fuel and car maintenance costs by making fewer trips. A lower annual mileage also reduces your private vehicle insurance premium.

Walking briskly can help you build stamina, burn excess calories and make your heart healthier.

Cycling is one of the easiest ways to fit exercise into your daily routine as a form of transport.

Travelling by bus or train:

- Is less stressful;
- Can save you money;
- Is better for the environment;
- Reduces parking demand; and
- Is more active if walking/cycling to stops and stations.

Fewer car journeys will reduce local CO₂ emissions creating a cleaner environment and a more sustainable economy through lower congestion.

Your Travel Plan Coordinator will be able to provide more helpful tips and advice on how to save money and be healthy in the process.

WELCOME

This Resident Travel Information Pack has been prepared to allow you to easily access sustainable travel options in your area. This pack is focussed on encouraging residents to travel sustainably by walking, cycling and using public transport.

The main goal is to achieve a reduction in single occupancy car trips and in turn reduce the number of vehicle trips that residents of Bowood View generate. This will provide a range of benefits to the community including a safer and cleaner environment, reduced congestion, improved health and personal financial savings.

This Travel Pack will assist you in making plans to travel by alternative means than by car. This is best achieved by planning your trip in advance. Often the best way to change habitual behaviour is to simply try an alternative. We therefore encourage you to do so at a convenient time, this pack provides you with the information you might need.

We hope you will find this pack useful and that it helps you to explore Melksham and the great benefits it has to offer.

WALKING

Benefits of Walking

- Boosts the immune system;
- Improves mood, reduces anxiety and aids sleep;
- Walking is free;
- If we all swapped one journey a week for walking instead, car traffic levels would reduce by at least 10% (Sustrans 2009); and
- Walking reduces the amount of excess carbon dioxide and noxious fumes.

Places you might walk to...



Include exercise in your daily routine by walking or cycling all, or part of your journey.

Walking and cycling are great ways to boost your health, fitness and wellbeing. It is recommended that the average adult should do 30 minutes of exercise 5 times per week. Walking or cycling to work, the shops or school is an easy way to achieve this target.

Walking and cycling also offer a cheaper alternative to a monthly gym membership.

Walking on a regular basis is good for your health and wellbeing; and it's free. The NHS One You website is full of ideas about how to fit being active into your lifestyle. www.nhs.uk/oneyou

Local walking routes can be found at: www.connectingwiltshire.co.uk/walk/walking-routes

Why not take part in Walk to Work week in May!

Walking routes to key destinations in Melksham are included on page 7.

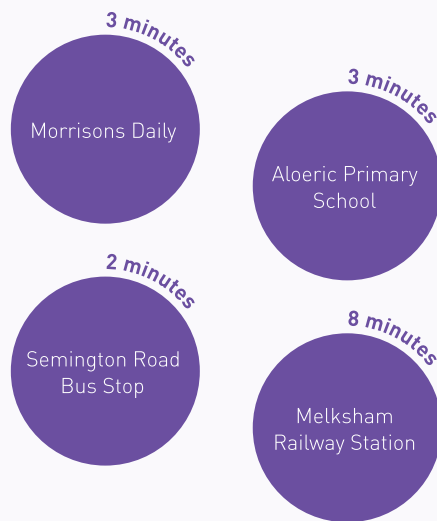


CYCLING

Benefits of Cycling

- Cycling is cheap, green and an easy way of fitting exercise into your daily routine;
- It is often quicker to cycle short distances than travel by car, particularly during the morning and evening rush hours;
- Regular cycling can reduce the risk of chronic illness;
- Increased mental wellbeing; and
- Family fun.

Places you might cycle to...



Over half of trips under 5 miles in the UK were by car in 2018 (DfT National Travel Survey). Based on an average cycle speed of 10 miles per hour, 5 miles can be cycled in 30 minutes.

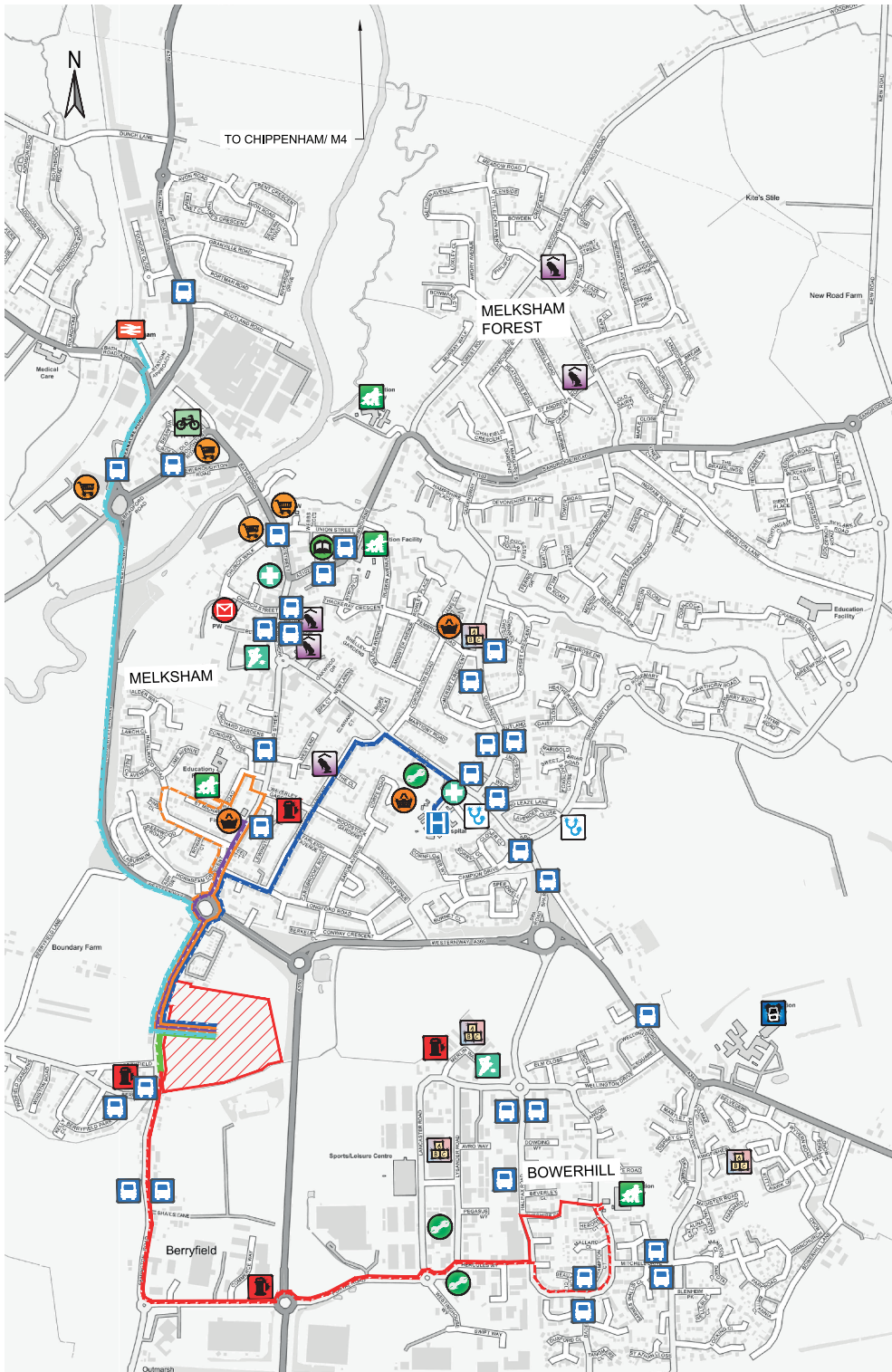
As well as the health and fitness benefits of cycling, it is also a quick way of getting around and much cheaper than driving. Cycling to your local shops is good for the community too, as this helps support your local economy. Your nearest cycle shop is Melksham Cycle Centre, 67 Bath Rd, SN12 8AD. The shop is just a 12 minute ride from your home.


























Find cycle routes in Melksham and much more at: www.connectingwiltshire.co.uk/cycle/cycle-maps-and-routes

Fancy cycling with others in your free time or commute to work? Try a free online database to search for journey matches: www.letsride.co.uk/buddies

Why not take part in Cycle to Work week in June.

Cycling routes to key destinations in Melksham are included on page 7.



-  BOWOOD VIEW
-  BUS STOP
-  RAILWAY STATION
-  POST OFFICE
-  PLACE OF WORSHIP
-  LIBRARY
-  DOCTORS SURGERY
-  HOSPITAL
-  PHARMACY
-  LEISURE
-  PRE SCHOOL
-  PRIMARY SCHOOL
-  SECONDARY SCHOOL
-  COLLEGE
-  PUBLIC HOUSE
-  GARAGE SERVICES
-  CONVENIENCE STORE
-  SUPERMARKET
-  CYCLE SHOP/ROUTE
-  WALKING ROUTE/
CYCLE ROUTE TO ALOERIC SCHOOL
-  WALKING ROUTE/
CYCLE ROUTE TO BUS STOP
-  WALKING ROUTE/
CYCLE ROUTE TO MORRIONS
-  WALKING ROUTE/
CYCLE ROUTE TO HOSPITAL
-  WALKING ROUTE/
CYCLE ROUTE TO MELKSHAM
RAILWAY STATION
-  WALKING ROUTE/
CYCLE ROUTE TO BOWERHILL
PRIMARY SCHOOL

BUS

Lower or zero cost of parking at your destination; relax, and let someone else do the driving.

The X34 bus service operates a service every 30 minutes from Melksham to Frome and Chippenham between 07:02–18:22 Monday to Friday and from 07:30–18:05 on Saturday.

Real Time Passenger Information

Obtain live bus times and journey planning facilities on your mobile phone via nextbuses.mobi or through applications such as Traveline South West and TravelWest Bus Checker.

Where to find your bus stops

With 2 bus stops within a 50m walking distance, they are right on your doorstep! The nearest bus stops to Bowood View are located on Semington Road, approximately 30 metres walking distance to the south at The New Inn.

For further travel information on routes and timetables, please go to:

Faresaver:

www.faresaver.co.uk/tickets.php

Traveline South West:

www.travelinesw.com

Further detail regarding the X34 service is included at page 10 & 11.



X34

Chippenham - Frome via Melksham & Trowbridge

Mondays to Fridays except bank holidays

Mondays to Fridays

Chippenham Bus Station Bay 7
 Chippenham Railway Station
 Chippenham Community Hospital
 Chippenham Sainsbury's
 Lackham Wiltshire College
 Lacock The George Inn
 Beanacre Bus Shelter
 Melksham Market Place
 Semington Somerset Arms
 Castlemead Leap Gate
 Hilperton Marsh Horse Road
 Trowbridge Town Hall
 Trowbridge Trinity Church
 Frome Rd for Wiltshire College
 Southwick Church
 Rode Memorial Hall
 Beckington Bus Shelter
 Oldford Jay's Kitchen
 Frome Market Place
 Frome Sainsbury's

Frome Sainsbury's
 Frome Market Place
 Frome College Bath Road
 Oldford Jay's Kitchen
 Beckington Bus Shelter
 Rode Memorial Hall
 Southwick Church
 Frome Rd for Wiltshire College
 Trowbridge Trinity Church
 Trowbridge Town Hall
 Hilperton Marsh Horse Road
 Castlemead Leap Gate
 Semington Somerset Arms
 Melksham Market Place
 Beanacre Bus Shelter
 Lacock The George Inn
 Lackham Wiltshire College
 Chippenham Sainsbury's
 Chippenham Community Hospital
 Chippenham Railway Station
 Chippenham Bus Station Bay 7

| | | | | | | | | | | | | | | | | | | | |
|------|------|-------|------|------|------|------|------|------|------|------|------|------|------|------|------|------|------|------|------|
| 0630 | 0720 | 0735 | 0825 | 0855 | 0925 | 0955 | 1025 | 1055 | 1125 | 1155 | 1225 | 1255 | 1325 | 1405 | 1505 | 1545 | 1630 | 1730 | |
| ▼ | ▼ | ▼ | ▼ | ▼ | ▼ | ▼ | ▼ | ▼ | ▼ | ▼ | ▼ | ▼ | ▼ | ▼ | 1411 | 1511 | 1551 | 1636 | 1736 |
| 0633 | 0723 | 0738 | 0828 | 0858 | 0928 | 0958 | 1028 | 1058 | 1128 | 1158 | 1228 | 1258 | 1328 | 1415 | 1515 | 1555 | 1640 | 1740 | |
| 0636 | 0726 | 0741 | 0831 | 0901 | 0931 | 1001 | 1031 | 1101 | 1131 | 1201 | 1231 | 1301 | 1331 | 1418 | 1518 | 1558 | 1644 | 1744 | |
| 0638 | 0729 | 0744 | 0834 | 0904 | 0934 | 1004 | 1034 | 1104 | 1134 | 1204 | 1234 | 1304 | 1334 | 1421 | 1521 | 1601 | 1647 | 1747 | |
| ▼ | 0732 | 0747 | 0837 | 0907 | 0937 | 1007 | 1037 | 1107 | 1137 | 1207 | 1237 | 1307 | 1337 | 1424 | 1524 | 1604 | 1650 | 1750 | |
| 0643 | 0736 | 0751 | 0841 | 0911 | 0941 | 1011 | 1041 | 1111 | 1141 | 1211 | 1241 | 1311 | 1341 | 1428 | 1528 | 1608 | 1654 | 1754 | |
| 0650 | 0746 | 0803 | 0851 | 0921 | 0951 | 1021 | 1051 | 1121 | 1151 | 1221 | 1251 | 1321 | 1351 | 1438 | 1540 | 1618 | 1706 | 1804 | |
| 0655 | 0752 | 0809 | 0857 | 0927 | 0957 | 1027 | 1057 | 1127 | 1157 | 1227 | 1257 | 1327 | 1357 | 1444 | 1546 | 1624 | 1713 | 1810 | |
| ▼ | 0800 | ▼ | 0904 | ▼ | 1004 | ▼ | 1004 | ▼ | 1204 | ▼ | 1304 | ▼ | 1404 | ▼ | 1553 | 1631 | ▼ | 1817 | |
| 0704 | 0810 | 0818 | 0910 | 0937 | 1010 | 1037 | 1110 | 1137 | 1210 | 1237 | 1310 | 1337 | 1410 | 1454 | 1559 | 1637 | 1723 | 1823 | |
| 0712 | 0820 | 0828 | 0920 | 0947 | 1020 | 1047 | 1120 | 1147 | 1220 | 1247 | 1320 | 1347 | 1416 | 1506 | 1611 | 1649 | 1733 | 1829 | |
| 0715 | 0823 | 0830C | 0922 | 0949 | 1022 | 1049 | 1122 | 1149 | 1222 | 1249 | 1322 | 1349 | | 1509 | 1614 | 1652 | 1736 | | |
| 0719 | 0830 | 0838C | 0926 | 0953 | 1026 | 1053 | 1126 | 1153 | 1226 | 1253 | 1326 | 1353 | | 1513 | 1619 | 1656 | 1740 | | |
| 0721 | 0832 | | 0928 | 0955 | 1028 | 1055 | 1128 | 1155 | 1228 | 1255 | 1328 | 1355 | | 1515 | 1621 | 1658 | 1743 | | |
| 0726 | 0837 | | ▼ | 1000 | ▼ | 1100 | ▼ | 1200 | ▼ | 1300 | ▼ | 1400 | | 1520 | 1626 | ▼ | 1748 | | |
| 0732 | 0843 | | 0936 | 1006 | 1036 | 1106 | 1136 | 1206 | 1236 | 1306 | 1336 | 1406 | | 1526 | 1632 | 1706 | 1754 | | |
| 0735 | 0846 | | 0939 | 1009 | 1039 | 1109 | 1139 | 1209 | 1239 | 1309 | 1339 | 1409 | | 1529 | 1635 | 1709 | 1757 | | |
| 0740 | 0851 | | 0944 | 1014 | 1044 | 1114 | 1144 | 1214 | 1244 | 1314 | 1344 | 1414 | | 1534 | 1640 | 1714 | 1802 | | |
| | 0856 | | 0949 | 1019 | 1049 | 1119 | 1149 | 1219 | 1249 | 1319 | 1349 | 1419 | | 1539 | 1645 | 1719 | 1807 | | |

| | | | | | | | | | | | | | | | | | | | | |
|------|-------|--------|------|------|------|------|------|------|------|------|------|------|------|------|------|------|--------|-------|-------|------|
| | 0720 | | | | 0925 | 0955 | 1025 | 1055 | 1125 | 1155 | 1225 | 1255 | 1325 | 1355 | 1440 | 1545 | | 1650 | 1725 | |
| | 0700 | 0725 | 0750 | | 0930 | 1000 | 1030 | 1100 | 1130 | 1200 | 1230 | 1300 | 1330 | 1400 | 1445 | 1550 | | 1655 | 1730 | |
| | 0702 | 0727 | 0752 | | 0932 | 1002 | 1032 | 1102 | 1132 | 1202 | 1232 | 1302 | 1332 | 1402 | 1447 | 1552 | | 1657 | 1732 | |
| | 0704 | 0729 | 0754 | | 0934 | 1004 | 1034 | 1104 | 1134 | 1204 | 1234 | 1304 | 1334 | 1404 | 1449 | 1554 | | 1659 | 1734 | |
| | 0707 | 0732 | 0757 | | 0937 | 1007 | 1037 | 1107 | 1137 | 1207 | 1237 | 1307 | 1337 | 1407 | 1452 | 1557 | | 1702 | 1737 | |
| | 0713 | ▼ | 0803 | | ▼ | 1012 | ▼ | 1112 | ▼ | 1212 | ▼ | 1312 | ▼ | 1407 | ▼ | 1457 | ▼ | 1742 | | |
| | 0719 | 0739 | 0809 | | 0944 | 1018 | 1044 | 1118 | 1144 | 1218 | 1244 | 1318 | 1344 | 1414 | 1503 | 1604 | | 1709 | 1748 | |
| | 0721 | 0741 | 0812 | | 0946 | 1020 | 1046 | 1120 | 1146 | 1220 | 1246 | 1320 | 1346 | 1416 | 1506 | 1607 | 1638C | 1712 | 1751 | |
| | 0726 | 0746 | 0817 | | 0951 | 1025 | 1051 | 1125 | 1151 | 1225 | 1251 | 1325 | 1351 | 1421 | 1511 | 1612 | 1643 | 1717 | 1756 | |
| 0638 | 0735 | 0755 | 0828 | 0900 | 0933 | 1000 | 1033 | 1100 | 1133 | 1200 | 1233 | 1300 | 1333 | 1400 | 1424 | 1520 | 1621 | 1651 | 1726 | 1800 |
| 0644 | 0742 | 0802 | 0835 | 0907 | 0940 | 1007 | 1040 | 1107 | 1140 | 1207 | 1240 | 1307 | 1340 | 1407 | 1431 | 1527 | 1628 | 1658 | 1733 | 1807 |
| 0650 | ▼ | 0809 | ▼ | 0913 | ▼ | 1013 | ▼ | 1113 | ▼ | 1213 | ▼ | 1313 | ▼ | 1413 | ▼ | 1533 | 1634 | ▼ | 1739 | ▼ |
| 0656 | 0755S | 0815 | 0844 | 0919 | 0949 | 1019 | 1049 | 1119 | 1149 | 1219 | 1249 | 1319 | 1349 | 1419 | 1440 | 1539 | 1640 | 1707 | 1745 | 1816 |
| 0702 | 0806 | 0824 | 0853 | 0928 | 0958 | 1028 | 1058 | 1128 | 1158 | 1228 | 1258 | 1328 | 1358 | 1428 | 1446 | 1548 | 1649 | 1715 | 1752 | 1822 |
| 0709 | 0814 | 0831 | 0900 | 0935 | 1005 | 1035 | 1105 | 1135 | 1205 | 1235 | 1305 | 1335 | 1405 | 1435 | | 1555 | 1656 | 1722 | 1759 | |
| 0712 | 0817 | 0834 | 0903 | 0938 | 1008 | 1038 | 1108 | 1138 | 1208 | 1238 | 1308 | 1338 | 1408 | 1438 | | 1558 | 1659 | 1725 | 1802 | |
| 0716 | 0821 | 0838 | 0907 | 0942 | 1012 | 1042 | 1112 | 1142 | 1212 | 1242 | 1312 | 1342 | 1412 | 1442 | | 1602 | 1703 | 1729 | 1806 | |
| 0719 | 0824 | 0841 | 0910 | 0945 | 1015 | 1045 | 1115 | 1145 | 1215 | 1245 | 1315 | 1345 | 1415 | 1445 | | 1605 | ▼ | 1732 | ▼ | |
| 0722 | 0828 | 0844 | 0913 | 0948 | 1018 | 1048 | 1118 | 1148 | 1218 | 1248 | 1318 | 1348 | 1418 | 1448 | | 1608 | 1707 | 1735 | 1810 | |
| 0727 | 0836 | 0852 | 0917 | ▼ | ▼ | ▼ | ▼ | ▼ | ▼ | ▼ | ▼ | ▼ | ▼ | ▼ | ▼ | ▼ | ▼ | 1712 | ▼ | ▼ |
| 0732 | 0842 | 0850TB | 0920 | 0952 | 1022 | 1052 | 1122 | 1152 | 1222 | 1252 | 1322 | 1352 | 1422 | 1452 | | 1612 | 1710TB | 1739R | 1814R | |

C - Operates on college days only

R - Request set down only

S - Operates via Spa Road for Oak School

TB - Sets down at Town Bridge, not Bus Station

X34

Chippenham - Frome via Melksham & Trowbridge

Saturdays

Saturdays

Chippenham Bus Station Bay 7
Chippenham Railway Station 🚆
Chippenham Community Hospital
Chippenham Sainsbury's
Lacock The George Inn
Beanacre Bus Shelter
Melksham Market Place
Semington Somerset Arms
Castlemead Leap Gate
Hilperton Marsh Horse Road
Trowbridge Town Hall *
Trowbridge Trinity Church 🚶
Frome Rd for Wiltshire College
Southwick Church
Rode Memorial Hall
Beckington Bus Shelter
Oldford Jay's Kitchen
Frome Market Place
Frome Sainsbury's

Frome Sainsbury's
Frome Market Place
Oldford Jay's Kitchen
Beckington Bus Shelter
Rode Memorial Hall
Southwick Church
Frome Rd for Wiltshire College
Trowbridge Trinity Church 🚶
Trowbridge Town Hall *
Hilperton Marsh Horse Road
Castlemead Leap Gate
Semington Somerset Arms
Melksham Market Place
Beanacre Bus Shelter
Lacock The George Inn
Chippenham Sainsbury's
Chippenham Community Hospital
Chippenham Railway Station 🚆
Chippenham Bus Station Bay 7

| | | | | | | | | | | |
|------|------|------|------|------|------|------|------|------|------|------|
| 0755 | 0855 | 0955 | 1055 | 1155 | 1255 | 1355 | 1525 | 1625 | 1730 | |
| ▼ | ▼ | ▼ | ▼ | ▼ | ▼ | ▼ | 1530 | 1630 | 1735 | |
| 0758 | 0858 | 0958 | 1058 | 1158 | 1258 | 1358 | 1533 | 1633 | 1738 | |
| 0801 | 0901 | 1001 | 1101 | 1201 | 1301 | 1401 | 1536 | 1636 | 1741 | |
| 0807 | 0907 | 1007 | 1107 | 1207 | 1307 | 1407 | 1542 | 1642 | 1747 | |
| 0811 | 0911 | 1011 | 1111 | 1211 | 1311 | 1411 | 1546 | 1646 | 1751 | |
| 0705 | 0821 | 0921 | 1021 | 1121 | 1221 | 1321 | 1421 | 1556 | 1759 | |
| 0711 | 0827 | 0927 | 1027 | 1127 | 1227 | 1327 | 1427 | 1602 | 1702 | 1804 |
| 0717 | 0834 | 0934 | 1034 | 1134 | 1234 | 1334 | 1434 | 1609 | 1709 | 1810 |
| 0722 | 0840 | 0940 | 1040 | 1140 | 1240 | 1340 | 1440 | 1615 | 1715 | 1815 |
| 0728 | 0849 | 0949 | 1049 | 1149 | 1249 | 1349 | 1449 | 1624 | 1724 | 1821 |
| 0730 | 0851 | 0951 | 1051 | 1151 | 1251 | 1351 | 1451 | 1626 | 1726 | |
| 0734 | 0855 | 0955 | 1055 | 1155 | 1255 | 1355 | 1455 | 1630 | 1730 | |
| 0736 | 0857 | 0957 | 1057 | 1157 | 1257 | 1357 | 1457 | 1632 | 1732 | |
| 0741 | 0902 | 1002 | 1102 | 1202 | 1302 | 1402 | 1502 | 1637 | 1737 | |
| 0746 | 0908 | 1008 | 1108 | 1208 | 1308 | 1408 | 1508 | 1643 | 1743 | |
| 0749 | 0911 | 1011 | 1111 | 1211 | 1311 | 1411 | 1511 | 1646 | 1746 | |
| 0754 | 0916 | 1016 | 1116 | 1216 | 1316 | 1416 | 1516 | 1651 | 1751 | |
| 0759 | 0921 | 1021 | 1121 | 1221 | 1321 | 1421 | 1521 | 1656 | 1756 | |

| | | | | | | | | | | |
|------|------|------|------|------|------|------|------|------|------|------|
| 0705 | 0805 | 0930 | 1030 | 1130 | 1230 | 1330 | 1430 | 1530 | 1700 | |
| 0710 | 0810 | 0935 | 1035 | 1135 | 1235 | 1335 | 1435 | 1535 | 1705 | |
| 0714 | 0814 | 0939 | 1039 | 1139 | 1239 | 1339 | 1439 | 1539 | 1709 | |
| 0717 | 0817 | 0942 | 1042 | 1142 | 1242 | 1342 | 1442 | 1542 | 1712 | |
| 0722 | 0822 | 0947 | 1047 | 1147 | 1247 | 1347 | 1447 | 1547 | 1717 | |
| 0728 | 0828 | 0953 | 1053 | 1153 | 1253 | 1353 | 1453 | 1553 | 1723 | |
| 0730 | 0830 | 0955 | 1055 | 1155 | 1255 | 1355 | 1455 | 1555 | 1725 | |
| 0734 | 0834 | 0959 | 1059 | 1159 | 1259 | 1359 | 1459 | 1559 | 1729 | |
| 0702 | 0742 | 0840 | 1007 | 1107 | 1207 | 1307 | 1407 | 1507 | 1607 | 1737 |
| 0709 | 0749 | 0847 | 1014 | 1114 | 1214 | 1314 | 1414 | 1514 | 1614 | 1744 |
| 0715 | 0755 | 0853 | 1020 | 1120 | 1220 | 1320 | 1420 | 1520 | 1620 | 1750 |
| 0721 | 0801 | 0859 | 1026 | 1126 | 1226 | 1326 | 1426 | 1526 | 1626 | 1756 |
| 0729 | 0810 | 0908 | 1035 | 1135 | 1235 | 1335 | 1435 | 1535 | 1635 | 1805 |
| 0735 | 0817 | 0915 | 1042 | 1142 | 1242 | 1342 | 1442 | 1542 | 1642 | 1812 |
| 0738 | 0820 | 0918 | 1045 | 1145 | 1245 | 1345 | 1445 | 1545 | 1645 | 1815 |
| 0744 | 0827 | 0925 | 1052 | 1152 | 1252 | 1352 | 1452 | 1552 | 1652 | 1822 |
| 0747 | 0830 | 0928 | 1055 | 1155 | 1255 | 1355 | 1455 | 1555 | 1655 | 1825 |
| 0751 | 0834 | ▼ | ▼ | ▼ | ▼ | ▼ | ▼ | ▼ | ▼ | ▼ |
| 0755 | 0838 | 0933 | 1100 | 1200 | 1300 | 1400 | 1500 | 1600 | 1700 | 1830 |

*When Trowbridge Weaver's Market is open buses will serve Manvers Street bus stop and the Town Hall will not be served

MARKET DAYS
When Trowbridge Weaver's Market is open buses will serve Manvers Street bus stop, instead of the Town Hall.

TRAIN

Travelling by rail provides a fast, efficient and frequent option, whether travelling for business or leisure.

Your nearest Train Station is located in Melksham Town Centre, offering a number of high frequency services to destinations across the region. You can access the station by local bus service X34, taxi, car, an 8-minute cycle ride or just over a 30 minute walk.

The station is on the line from Trowbridge to Chippenham, with train services running through to Swindon and Westbury. Services to Swindon and Westbury operate every 2 hours during the day, with 2 trains per hour. Journey time to Swindon is approximately 45 minutes and Bath and Bristol can be reached in under an hour.

For further travel information on routes and timetables, please go to:

Great Western Railway:
www.gwr.com

Traveline South West:
www.travelinesw.info

The X34 bus goes to and from Melksham town Centre every 30 minutes Monday-Saturday.

Melksham train station is approximately 1.9km (1.2 miles) from your home, which is around an 8-minute cycle ride. Sheltered cycle parking is available on Platform 1 to keep your bikes safe and dry.

Cycle storage is available on all trains for non-folding bicycles. Restrictions apply during peak times, so check on the train operator website for further information.

Car Parking is available at the station, but can be expensive. You can save money by taking the bus, cycling or walking to/from the station or by car sharing with someone you know.

Melksham station has no taxi rank or cab office. Advance booking is essential, please consider using the following local operators:

Melksham Taxis: 01225 700 000

Andy's Taxis: 01225 704 426

Jim's Taxis: 01225 790 222

For your journey destination **www.traintaxi.co.uk** can be used to find out the phone numbers of taxis serving most stations in England.



CAR SHARING

Car sharing or lift sharing is another way of reducing the costs of travelling. As well as saving you money by sharing travel costs, you will also reduce your carbon footprint and therefore reduce the effect on the environment. It's also a great way to meet new people and make new friends.

The link below provides access to a free public car share database used throughout the Wiltshire area:

[liftshare.com/Wiltshire](https://www.liftshare.com/Wiltshire)

Why not try it out to search for other people travelling on similar routes to you. Your personal details will not be displayed to other users (just your first name and a picture if you choose to display one).

www.liftshare.com/uk/other/trust-safety

Follow these simple guidelines when meeting up with your lift for the first time:

- Avoid exchanging your full name or address before you've met someone;
- Make good use of the secure messaging on Liftshare.com before your lift, and only agree to a lift if you're happy;
- Some members choose to show each other their IDs – e.g. passports, student cards or driving licenses – so they know they're travelling with the right person;
- You are never under obligation to take a lift. If you don't feel comfortable, don't go through with the lift – even if it's been agreed; and
- As with any activity that involves meeting new people, it's advisable to meet in a public place the first time. It's always a good idea to let friends and family know your plans too.



DELIVERIES AND SHOPPING

Local amenities in Melksham can provide you with day to day basics, saving you travel time and cost to larger destinations such as Bath and Chippenham.

Planning on shopping in Chippenham? Avoid the parking charges and traffic queues by taking the bus.

Take the stress and drive out of your weekly shop and do it online. Your nearest supermarkets offering home delivery are Sainsbury's and Asda.

For more information log onto:

[sainsburys.com](https://www.sainsburys.com)

www.asda.co.uk

Other supermarkets offering home delivery include...

www.tesco.com

www.ocado.com



GREEN TRAVEL VOUCHER

Melksham has good bus connections and excellent facilities for walking and cycling around the local area. To see if any of the modes suits your needs and offer a realistic alternative to travelling by car, each new household is being offered a choice of travel vouchers for non-car modes.

Every household can apply for vouchers up to a total of £150. Additionally, households in which no-one is eligible for a concessionary bus travel pass (generally, those over 65 years of age or disabled) are able to apply for an extra £100 of vouchers.

If you wish to receive vouchers, please email **Bowoodviewtpc@pegasusgroup.co.uk** to request a copy of the application form.



CONNECTING WILTSHIRE

connectingwiltshire.co.uk provides a wealth of information regarding travelling sustainably in Wiltshire...



Bus



Cycling



Train



Walking



Car

Connecting Wiltshire has lots of useful tools to help you make the most of living in the County, features include:

- Journey planning;
- Traffic news;
- Local news, events and projects;
- Travel to work and school information; and
- Cost cutting tips.

BOWOOD VIEW

Bowood View is a development of new homes in Melksham, situated under a mile from the market town centre and commutable to Chippenham, Bath, Bristol and Swindon. Offered in a variety of styles, these 2, 3 and 4-bedroom homes will appeal to first-time buyers, families and professionals working in the region.

A variety of sports facilities can be found in the area surrounding Bowood View. These include:

- The Melksham Blue Pool, a public swimming pool, and
- The Wiltshire School of Gymnastics.

Whitley Golf Club and West Wilts Equestrian Centre are around three miles away. Trowbridge Rugby Football Club can be reached in about five minutes by car.

Melksham Assembly Hall, in the town centre, regularly hosts live events and movie screenings. Trowbridge has a multiplex cinema, 15 minutes drive from Melksham, while Devizes, seven miles away, has an independent cinema constructed in the Art Deco style.

For days out, many picturesque locations are within easy reach. The South Cotswolds lies around 10 miles to the west of Melksham, while the North Wessex Downs, an extensive Area of Outstanding Natural Beauty which incorporates historic sites such as Avebury henge and stone circles, is to the east.

The Mendip Hills, renowned for their outdoor sports opportunities including mountain biking, kayaking and climbing, are about an hours drive from Bowood View, as is the coastal town of Portishead, which has a number of visitor attractions including a modern marina and an open-air swimming pool.



CONTACTS, LINKS AND APPS

Bellway Homes

www.bellway.co.uk

Walking

[www.connectingwiltshire.co.uk/
walk/walking-routes/](http://www.connectingwiltshire.co.uk/walk/walking-routes/)

Cycling

[www.connectingwiltshire.co.uk/
cycle/cycle-maps-and-routes/](http://www.connectingwiltshire.co.uk/cycle/cycle-maps-and-routes/)
www.letsride.co.uk/buddies
www.sustrans.org.uk

Buses

www.faresaver.co.uk/tickets.php
www.travelinesw.com

Trains

www.gwr.com
www.travelinesw.info

Taxis

Melksham Taxis: 01225 700 000
Andy's Taxis: 01225 704 426
Jims Taxis: 01225 790 222

Lift Share

liftshare.com/Wiltshire
www.liftshare.com/uk/other/trust-safety

Travel Plan Co-ordinator

Lauren Burnley
Pegasus Group: 01454 625945
Email at Bowoodviewtpc@pegasusgroup.co.uk



OUR OFFICES

GROUP SERVICES

✉ enquiries@pegasusgroup.co.uk
☎ 0333 0160 777

BIRMINGHAM

✉ Birmingham@pegasusgroup.co.uk
☎ 0121 308 9570

BRACKNELL

✉ Bracknell@pegasusgroup.co.uk
☎ 01344 207 777

BRISTOL

✉ Bristol@pegasusgroup.co.uk
☎ 01454 625 945

CAMBRIDGE

✉ Cambridge@pegasusgroup.co.uk
☎ 01223 202 100

CIRENCESTER

✉ Cirencester@pegasusgroup.co.uk
☎ 01285 641 717

DUBLIN

✉ enquiries@pegasusgroup.co.uk
☎ +353 (0) 1526 6714

EAST MIDLANDS

✉ EastMidlands@pegasusgroup.co.uk
☎ 01509 670 806

LEEDS

✉ Leeds@pegasusgroup.co.uk
☎ 0113 287 8200

LIVERPOOL

✉ Liverpool@pegasusgroup.co.uk
☎ 0151 317 5220

LONDON

✉ London@pegasusgroup.co.uk
☎ 020 3897 1110

MANCHESTER

✉ Manchester@pegasusgroup.co.uk
☎ 0161 393 3399

NEWCASTLE

✉ Newcastle@pegasusgroup.co.uk
☎ 0191 917 6700

PETERBOROUGH

✉ Peterborough@pegasusgroup.co.uk
☎ 01733 666 600

PEGASUSGROUP.CO.UK

Pegasus Group is a trading name of Pegasus Planning Group Limited (07277000) registered in England and Wales
Registered Office: Pegasus House, Querns Business Centre, Whitworth Road, Cirencester, Gloucestershire, GL7 1RT

LinkedIn
Pegasus Group



@pegasusgroup



DESIGN



ENVIRONMENT



PLANNING



ECONOMICS



HERITAGE

APPENDIX 5

EXAMPLE RESIDENT SURVEY

Residents Travel Survey

Please fill in the questions below and overleaf; your comments and views are important to us. Please use the pre-paid envelope provided to return the questionnaire.

Question 1

Did you receive the resident 'Welcome Pack'?

- a) Yes
- b) No
- c) Don't know

Question 2

Please tick the number for each relevant element below:

| | None | 1 | 2 | 3 | 4+ |
|--------------------------------|------|---|---|---|----|
| Adults over 18 in household | | | | | |
| Children under 18 in household | | | | | |
| Cars in household | | | | | |
| Cycles in household | | | | | |

Question 3

Approximately how many trips are made each week by your household to the following destinations by each mode?

| | Work | School | Shopping | Leisure |
|----------------------|------|--------|----------|---------|
| Walk | | | | |
| Cycle | | | | |
| Public Bus | | | | |
| Train | | | | |
| Car (alone) | | | | |
| Car (shared) | | | | |
| School bus | | | | |
| Other (please state) | | | | |

Question 4

What factors predominantly influence your choice of travel?

| | Work | School | Shopping | Leisure |
|----------------------|------|--------|----------|---------|
| Convenient / easy | | | | |
| Most economical | | | | |
| Faster | | | | |
| No alternative | | | | |
| Personal preference | | | | |
| Other (please state) | | | | |

Question 5

If you do not travel by bus or train, please indicate why? (please tick the one reason per trip type):

| | Work | School | Shopping | Leisure |
|--|------|--------|----------|---------|
| No bus/train services available to this destination | | | | |
| No direct bus/train services available to this destination | | | | |
| Journey is too long by bus/train | | | | |
| Too expensive | | | | |
| Do not want to travel alone | | | | |
| Safety concerns | | | | |
| Other (please state) | | | | |

Question 6

If you do not currently walk to these locations, please indicate why? (please tick the one reason per trip type):

| | Work | School | Shopping | Leisure |
|----------------------|------|--------|----------|---------|
| Too far | | | | |
| Too dangerous | | | | |
| Too much to carry | | | | |
| No one to walk with | | | | |
| The weather | | | | |
| I have a disability | | | | |
| Other (please state) | | | | |

Question 7

If you do not currently cycle to these locations, please indicate why? (please tick the one reason per trip type):

| | Work | School | Shopping | Leisure |
|-------------------------|------|--------|----------|---------|
| I do not have a bike | | | | |
| Too far | | | | |
| Too dangerous | | | | |
| No suitable cycle lanes | | | | |
| Too much to carry | | | | |
| No one to cycle with | | | | |
| I have a disability | | | | |
| Other (please state) | | | | |

Question 8

What improvement might encourage you to travel by walking, cycling or public transport? (please tick the one improvement that most applies per trip type):

| | Work | School | Shopping | Leisure |
|---|------|--------|----------|---------|
| If it were cheaper | | | | |
| If I had someone to travel with | | | | |
| If I had the right equipment (bike, wet weather gear etc) | | | | |
| More dedicated pedestrian and cycle routes / lanes / tracks | | | | |
| More direct pedestrian / cycle routes | | | | |
| More direct, faster bus routes | | | | |
| Improved lighting | | | | |
| Better cycle storage at my destination | | | | |
| More information (routes, timetables, maps) | | | | |
| Incentives (such as points, prizes or discounts) | | | | |
| Other (please state) | | | | |

Question 9

Please leave any additional comments below

.....

.....

.....

APPENDIX 6

MONITORING AND REVIEW COSTS

HAMPSHIRE COUNTY COUNCIL
ENVIRONMENT DEPARTMENT

A GUIDE TO DEVELOPMENT RELATED TRAVEL PLANS

January 2009

CONTACTS

If your enquiry relates to travel plans for residential, business, retail, leisure or further education facilities please contact

Travel Plan Adviser (Business), Environment Department, Hampshire County Council, The Castle, Winchester, SO23 8UD

Tel: 01962 857445

E-mail: workplace.travelplans@hants.gov.uk

If your enquiry is in connection with other development control matters please contact:

Head of Development Control, Environment Department, Hampshire County Council, The Castle, Winchester, SO23 8UD,

Tel: 01962 857814

E-mail highways.development.control@hants.gov.uk

ACKNOWLEDGMENTS

The authors gratefully acknowledge the assistance and input received from

Addison and Associates, Basingstoke and Deane Borough Council, Dorset County Council, Eastleigh Borough Council, East Hampshire District Council, Fareham Borough Council, Gosport Borough Council, Hart District Council, Havant Borough Council, Kent County Council, New Forest District Council, Poole Borough Council, Rushmoor District Council, Sandwell Metropolitan Borough Council, Surrey County Council, Test Valley Borough Council, Transport for London, Warwickshire County Council and Winchester City Council

FURTHER INFORMATION

The County Council's travel plan website contains guidance on producing travel plans and links to many useful sources of guidance and information

www.hants.gov.uk/environment/workplacetravel

The Department for Transport <http://www.dft.gov.uk/pgr/sustainable/travelplans/>

Travel plans, alternative fuels and fleet management

<http://www.energysavingtrust.org.uk/fleet/>

ACT Travelwise <http://www.acttravelwise.org/home>

Campaign for Better Transport: <http://www.bettertransport.org.uk/>

HCC parking standards www.hants.gov.uk/carparking/appendix.html

CONTENTS

SECTION 1: INTRODUCTION

- 1.1 Background
- 1.2 Policy context

SECTION 2: THE TRAVEL PLAN

- 2.1 What is a travel plan?
- 2.2 Objectives of a travel plan
- 2.3 Guiding principles for an effective travel plan
- 2.4 Benefits of a travel plan

SECTION 3: SECURING AN EFFECTIVE TRAVEL PLAN THROUGH THE PLANNING PROCESS

- 3.1 When will a local authority require a travel plan?
- 3.2 What will the local authority expect at each stage of the planning process?
- 3.3 How will the local authority evaluate travel plans?
- 3.4 Legal considerations

SECTION 4: PRODUCING A TRAVEL PLAN

- 4.1 Key steps to producing a travel plan
- 4.2 Main elements of a travel plan
- 4.3 Targets to be included in a travel plan
- 4.4 Measures to be included in a travel plan
- 4.5 Residential travel plans

SECTION 5: TRAVEL PLAN MANAGEMENT AND MONITORING

- 5.1 Managing the travel plan
- 5.2 Monitoring the travel plan

APPENDICES

- A National and local policy supporting the use of travel plans
- B Mapping the process
- C TRACES evaluation template
- D Table of fees to be applied for evaluation and monitoring of travel plans
- E Measures to be included in a travel plan
- F Measures to be included in a residential travel plan

SECTION 1: INTRODUCTION

1.1 BACKGROUND

Hampshire County Council is committed to ensuring that development takes place in sustainable locations and in a sustainable manner across the county. Effective use of travel plans will be required to support these objectives. The purpose of this guidance is to assist developers in preparing high quality travel plans in a consistent manner. It explains what they are, how they should be prepared and when they should accompany a planning application. It provides standardised methods for the evaluation and monitoring of travel plans.

Many new developments throughout the county result in increased demand for travel. Securing a travel plan as part of the development process has three main purposes;

- 1 Ensuring that development takes place in locations and in ways that minimise the impact of this additional demand;
- 2 Increasing accessibility and ensuring that opportunities are provided for people to travel to and from the site in a variety of ways;
- 3 Reducing dependence on the use of the car.

Successful travel plans are the result of a partnership approach, which will involve the County Council, the planning authorities (district councils), private sector stakeholders (such as public transport providers) and the communities affected by development. The County Council will work closely with all of the stakeholders to ensure that Hampshire's economy can develop sustainably, benefit the community and reduce the impact of development on local transport systems and the environment.

1.2 POLICY CONTEXT

Travel plans are an integral part of national, regional and local policy. They are seen as an effective tool in delivering the Government's objectives for more sustainable transport.

Planning Policy Guidance Note 13 (Transport) published in 2001 requires the submission of travel plans with planning applications for development that will have significant transport implications. Further information on related policy documents is provided in Appendix A.

SECTION 2: THE TRAVEL PLAN

2.1 WHAT IS A TRAVEL PLAN?

A travel plan is a long term strategy for improving and managing access to a site focusing on promoting sustainable modes, and minimising single occupancy car trips. For the purposes of the planning process, travel plans must be documented and contain objectives and targets, the policies and measures to be implemented, an action plan and the monitoring and review arrangements.

There should be a process of continual monitoring and review to reflect changing circumstances and to ensure that agreed outcomes are met.

Travel plans need to consider all the journeys to and from a site. Workplace travel plans including office, hospital or visitor attractions are ‘destination’ based plans, generally designed to reduce car use to a specific destination. Residential travel plans focus on the ‘origin’ where journeys are made from. Many of the principles applies to both types of plan, but there are some significant differences which need to be considered including the greater complexity of journeys to and from a residential development and the need for an on-going management organisation to run residential travel plans.

In most cases a travel plan will need to be prepared alongside a Transport Assessment (TA). A TA looks at the existing movements at a site by all modes and estimates the demand for all new travel, predicting its impact. A TA provides the evidence to support the measures that will need to be included in the travel plan. The travel plan sets out all these measures in detail.

2.2 OBJECTIVES OF A TRAVEL PLAN

The key objectives of a travel plan are to ensure that appropriate locations are chosen for development, minimising additional demand for (car) travel and securing appropriate measures to maximise the opportunities for travel by other means.

Each travel plan will have its own specific objectives related to the local area, for example to support local bus services, improve road safety, reduce localised congestion, improve efficiency of fleet operation or improve recruitment and retention of staff.

2.3 GUIDING PRINCIPLES FOR AN EFFECTIVE TRAVEL PLAN

An effective plan will be:

- **Site specific** – every site is unique and the measures will be determined by the opportunities and constraints of the site itself, the nature of uses and occupation, the location of other facilities and the existing transport provision.
- A combination of **hard measures** – site design, improved infrastructure and new services and **soft measures** – marketing, promotion, use of technology and improved information provision.
- A **holistic package** where individual measures are integrated into the new development as part of the design, marketing and occupation of the site.
- One that includes measures to support and promote **walking, cycling** and the use of **public transport**.
- One that addresses the issue of **parking provision**, its quantity, management and cost to the user.

These principles are depicted in the travel plan pyramid below. The foundation is a good location, with each element of the travel plan building upon that. The pyramid is not complete without promotion and marketing to ensure that communication with all those affected is undertaken effectively and consistently.

Travel Plan Pyramid



2.4 BENEFITS OF A TRAVEL PLAN

Benefits to the business

- Improved accessibility to employees, suppliers and customers
- reduced need for parking increases land available profitable use
- reduced costs if the travel plan minimises/removes the need for highway improvements
- reduction in congestion and more efficient business travel
- the planning process may be easier and faster with a good travel plan in place
- competitive advantage by assisting recruitment and retention
- reduction in the inequalities that may exist between car / non car owners

Benefits to staff, visitors and customers

- improved range of travel choices available
- opportunities for more flexible working practises
- reductions in stress associated with congestion and locating a car parking space
- improved staff recruitment and retention
- improved opportunities for those experiencing accessibility difficulties

Benefits to residents (of residential plans) and the community

- reduced need to travel by provision of on site facilities and access to information and services through the internet
- improved choice of travel options available to all residents
- improved quality of the public space
- enhanced social inclusion and sense of community
- less congestion

Benefits to the environment

- improved air quality
- improved personal and road safety
- Reductions in noise pollution
- less congestion

SECTION 3: SECURING AN EFFECTIVE TRAVEL PLAN THROUGH THE PLANNING PROCESS

3.1 WHEN WILL THE LOCAL AUTHORITY REQUIRE A TRAVEL PLAN?

Developers are encouraged to consult with the local planning authority at the earliest possible stage prior to submission of a planning application, to determine the need for, scope and content of a travel plan.

With the exception of residential developments, travel plans are required in conjunction with planning applications for all new developments where a Traffic Assessment (TA) is required. A travel plan will be required for residential applications of 100 or more households. In all other cases the thresholds for TA and therefore a travel plan are to be found in HCC parking standards. These can be found at www.hants.gov.uk/carparking/appendix.html

For these developments, **a travel plan must be submitted at the point of submitting the planning application.**

Travel plans may also be required for developments under the TA threshold. The criteria below are a reflection of the fact that some smaller scale developments can have significant transport impacts. A travel plan will be required for:

- Any development in or near an Air Quality Management Area
- Any development in an area that has been identified within the Local Transport Plan (LTP) for the delivery of specific initiatives or targets for the reduction of traffic, or the promotion of public transport, walking or cycling
- Any area specified in the Local Development Framework (LDF), where it is known that the cumulative impact of development proposals is a cause for concern
- The provision of new or extended school and other educational facilities
- An extension to an existing development that causes the travel impact of the site to exceed the threshold for a TA
- All instances where the local planning authority requires it

Unacceptable development proposals will never be permitted because of the existence of a travel plan. Where a development is likely to be refused because of concerns over transport impacts, it may be possible for a travel plan to address these and reduce them to acceptable levels.

3.2 WHAT WILL THE LOCAL AUTHORITY EXPECT AT EACH STAGE OF THE PLANNING PROCESS?

The County and District Councils' approach to considering travel plans associated with new development is based on the principles of a **staged approach**. The content of the travel plan will become more comprehensive as the nature of the development and the characteristics of the likely end user become clearer. Appendix B maps the process.

Stage 1: Pre-application

The developer should hold an early meeting with the County Council to establish the scope of the TA and subsequent travel plan. This meeting should establish the key principles and approach to be followed, the information required and the process to be used. Once the TA is complete, a further meeting should be held to discuss the content of the travel plan.

Stage 2: Outline Planning Application

Following pre-application discussions it should be clear whether a full or framework travel plan is required to be submitted with the application.

Where the likely end user of the development is known then a *'full' travel plan* is required and **must** include all those aspects referred to in Section 4.2 of this document. Where possible the plan should include evidence of input from the end user.

For speculative developments or where the likely end user(s) of the development is unknown (including multi-occupant sites) a *framework travel plan* should be submitted with the planning application. This should be informed by the outcomes of the TA and will include objectives, a programme for developing and submitting the full travel plan, physical measures required, and a robust monitoring and evaluation strategy. However, it may lack detailed data on the travel characteristics of the end user and specific measures. A framework travel plan will include a commitment to a date/point by which an approved full travel plan will be prepared. This is likely to be before or shortly after (not more than three months) the occupation of the development.

The framework travel plan will, as far as is possible, identify an action plan of measures. It will also, in the case of either speculative or multi occupant development, include provision for some form of covenant, to be contained within any lease agreement(s), to 'tie-in' subsequent tenants.

Stage 3: Full Planning Application

This is the period when detailed discussions can take place on the internal layout of the development. It will be important that the design of the development supports the objectives of the framework / full travel plan.

At this stage, more will become known about the likely end user of the development and a framework travel plan can evolve into a full travel plan.

The full travel plan should include a plan of the site (identifying on-site transport/travel

infrastructure) indicating how site design and layout will contribute to the achievement of the travel plan objectives and targets.

Wherever a framework travel plan is required it must clearly identify the point by which the full travel and subsidiary plans will be submitted. Without this commitment the framework travel plan will not be approved.

3.3 HOW WILL THE LOCAL AUTHORITY EVALUATE TRAVEL PLANS?

Planning approval will not normally be given until an acceptable travel plan has been agreed. All travel plans should include all the elements outlined in Section 4.2 and follow the principles of the TRACES evaluation criteria, as summarised in the following table.

| | |
|---------------------|---|
| T ransparent | Plans should clearly identify who is responsible for each element of the plan, how it is to be financed and how targets have been developed |
| R ealistic | Plans should set realistic but stretching targets which reflect Local Development Framework and Local Transport Plan policies. Targets should take account of best practice and the likely make up of occupants. |
| A chievable | Plans should only include measures which developers and partners are capable of delivering and which are likely to have a positive impact on travel behaviour. |
| C ommitted | Plans need clear commitment from the developer and occupier. This can be demonstrated by, for example, the appointment of a travel plan coordinator and the identification of funding to take the plan forward. |
| E nforceable | The commitments established in the Plan need to be enforceable by the local authorities under the accompanying S106 agreement. This demands precision and clarity in the way measures are set out in the travel plan. |
| S ustainable | Plans need to demonstrate how they will be managed in the longer term. This includes specifying arrangements for the transition of responsibility from the developer to the occupiers, residents or other organisations and the continuing sources of funding for the plan. |

The County Council's Travel Plan team will assess the travel plan using the TRACES evaluation (table contained in Appendix C) and provide comprehensive feedback including a statement of the plan's level of acceptability and whether it requires redrafting. A 'pass rate' score of 70 has been set as an indication of the level that a travel plan should achieve. However, if each element of the TRACES criteria are not met sufficiently then the plan will require redrafting. Developers are strongly advised to assess their travel plan prior to submission.

A charge will be made by the County Council for evaluating a travel plan. The fees for evaluation of the travel plan are set out in Appendix D alongside other charges.

3.4 LEGAL CONSIDERATIONS

Legal Considerations: Securing a travel plan

The County Council will secure the travel plan through a Section 106 Agreement.

Legal Considerations: Future and Succeeding Occupiers

In all situations the developer will be responsible for passing the requirement for a travel plan onto the occupier (and any succeeding occupiers). This is likely to be achieved through a Section 106 Agreement.

Legal Considerations: Ensuring effective implementation (Incentives for success)

Travel plans should not be seen simply as a paper exercise. The production of the document is only part of the process. The Section 106 Agreement will therefore also include sanctions to ensure that failure to deliver agreed measures/outcomes (within the control of the developer) can be remedied. These sanctions can take a number of forms as set out below:

- 1 **payments** to the County Council to implement agreed measures/targets contained within the travel plan which have not been implemented (this could include marketing/promotional materials in addition to infrastructure works)
- 2 **the implementation by the developer of specified 'works'** that are expected to remedy the failure to achieve agreed measures/targets or to implement the measures/targets agreed
- 3 **specified payments** by the developer to meet the Council's cost of taking action to achieve the agreed measures/targets and
- 4 **a restriction on the build out or occupation of the development** in the event that the travel plan fails to achieve agreed measures/targets or to implement the measures/targets agreed.

Sanctions will ensure that developers do not just agree to measures / targets in their travel plans but actually undertake to implement them.

SECTION 4: PRODUCING A TRAVEL PLAN

4.1 KEY STEPS TO PRODUCING A TRAVEL PLAN

There are five key stages involved in developing an effective travel plan as part of the determination of a planning application, and two that are required following planning approval. Where a *framework travel plan* is being developed some of the stages may not be possible. However, organisations and developers producing *full travel plans* should be able to follow this process.

Stage 1: Obtain advice and support

Promoters of travel plans are encouraged to seek advice at an early stage and certainly at pre-application stage. The production and implementation of a successful travel plan will be achieved through a partnership approach with the County Council and local district council.

Stage 2: Undertake site audit

For extensions to existing sites

The purpose of the audit is to establish opportunities to improve current facilities within and adjacent to the site. This should include consideration of facilities such as local rail stations and services, bus stops and services and on-site facilities such as cycle parking. A site plan and report should be produced.

The proposed approach to undertaking the site audit should be discussed with the County Council's Travel Plan Team. A useful example of a site audit form is available at <http://www.hants.gov.uk/environment/workplacetravel/businesses.html#audits>

For proposed new development (including relocations)

The purpose of the audit is to record baseline transport provision. The TA can be considered as the first part of the audit with the second part of the audit undertaken at the design stage. Account needs to be taken of any separate negotiations taking place regarding provision of off site infrastructure and services (e.g. new bus services). A site plan and report should be produced illustrating the results of the audit.

Stage 3: Understanding the travel characteristics of the site and the surrounding area

The more that is understood about the people who are going to be using the site, and their likely travel patterns, the easier it will be to develop an appropriate travel plan.

For proposed extensions to existing sites a travel survey is usually undertaken. The survey should establish the current modal split and may also assess users' perceptions of the quality of facilities, the ease of access to the site and reactions to the introduction of a range of new measures. A response rate of at least 35% is required to be statistically significant. The TA can use this information as part of the estimation of the travel demand for the development proposal. It will also assist in the development of the measures within the plan.

For proposed new developments which cannot be directly related to existing travel patterns the TA will be critical in providing estimates of the likely travel demand. It should

also assess the likely modes of travel, with and without a range of measures to reduce car use and encourage the use of walking, cycling and public transport, but based on the principle of maximising non car based travel.

For proposed developments where the end user is known (including relocations), It may be possible to undertake surveys in advance of occupation to understand staff origins and how they would travel to the new site. It is important that **all** movements to the site are considered as part of the assessment process, whether this is estimated from survey work or from the use of other data bases.

In all cases, an understanding of the travel and traffic conditions in the surrounding area will form an important part of the assessment. The County Council may be able to provide some of this information (at a charge). Developers proposing to undertake survey work are encouraged to seek advice from the County Council to ensure that it is undertaken appropriately and cost effectively and can be used alongside other existing sources of information.

Stage 4: Prepare draft travel plan

The key elements of a travel plan are set out in Table 4.1. Every plan must include all these elements. The complexity of the plan should be proportionate to the scale of the development proposals. The range of measures that can be considered for inclusion in the plan itself are set out in Appendix F.

Stage 5: Submit travel plan

Travel plans must be submitted to the local planning authority and the County Council. Developers are advised to assess the plan using the TRACES criteria (see Appendix C) prior to submission. Where plans fail to demonstrate that they are sufficiently robust, an iterative process of feedback and improvement will be recommended. The County Council will offer support during this process. Only travel plans which meet the requirements of the assessment process will be accepted.

Stage 6: Initial preparations and implementation

The travel plan will specify works and measures that need to be undertaken during construction and prior to occupation. They can involve, for example, physical works, establishing communications, preparing marketing information and appointing a co-ordinator. The implementation of the travel plan strategy must be in accordance with the conditions and/or Section 106 Agreement.

Stage 7: Implementation, monitoring and review

Appropriate monitoring of the outcomes will be required to enable an assessment to be made of the compliance with the objectives and targets. In the event that outcomes are not achieved, adaptations and improvements to the plan will need to be agreed with the local planning authority, in consultation with the County Council. The travel plan must be reviewed regularly.

4.2 MAIN ELEMENTS OF A TRAVEL PLAN

The content of the travel plan will reflect local circumstances and will be site specific. Table 4.1 sets out key elements to be included in all travel plans. This can be tailored for all types of developments including office, commercial, residential, health and leisure facilities and educational establishments.

Table 4.1: Elements of a travel plan

| Section | Content |
|--------------------------------------|---|
| Executive Summary | For longer plans, it will be appropriate to provide a succinct summary |
| Background | Overview of the site, the organisation and transport facilities. Reference to relevant national and local travel plan policy |
| Purpose | Explanation of need for the plan and its benefits so those tasked with its implementation, and other stakeholders, will be clear about what the plan is seeking to achieve. |
| Travel Survey and Site Audit | Sets out all the information and data that pertains to the site and the existing or forecast travel patterns. |
| Objectives | Sets out in broad terms what the plan is seeking to achieve. This may relate to economic, environmental or social factors. Should be in line with Hampshire County Council's Local Transport Plan. |
| Targets | Identification of SMART targets (Specific, Measurable, Achievable, Realistic and Time-bound) For each target there will be associated indicators to measure progress. |
| Travel Plan Strategy and Action Plan | A strategy for implementation including: travel plan coordinator role, management of the plan, development timetable, marketing and promotion and an Action Plan to outline the implementation programme for the proposed measures |
| Measures | A clear description of the measures proposed to encourage sustainable travel, reduce car dependence and achieve the stated targets and objectives. |
| Monitoring | Information on when and how monitoring will be undertaken together with identifying who will be responsible. |
| Management arrangements | Clear identification of who is responsible for ensuring that the travel plan is delivered. Proposals for the longer term management structure such as a steering group or community trust should be clearly set out to ensure involvement and commitment of all parties. |
| Enforcement | Consideration should be given to the means by which the travel plan will be enforced. It should include the heads of terms by which a Section 106 agreement will be reached. This might include a sanction should the travel plan fail to deliver key measures and targets. |

4.3 TARGETS TO BE INCLUDED IN A TRAVEL PLAN

All travel plans should contain an appropriate set of SMART targets. The targets should link to the objectives of the plan, relate to the outcome of the TA and be consistent with the policies of the Local Transport Plan.

The details of the targets will depend on the nature of the development proposal. They must establish clear commitments and need to identify explicitly who is responsible for their delivery. There are two types of targets – ‘action’ and ‘aim’ and a plan should include both. Examples include:

Action type targets:

- Install x number of cycle racks by a specified date
- Set up a Steering Group by a specified date.

Aim type targets:

- To reduce the number of single car occupancy car trips arriving on the site by x% by a specified date, when compared with the base year
- To increase the % of persons arriving on the site by public transport by y% by a specified date

4.4 MEASURES TO BE INCLUDED IN A TRAVEL PLAN

A travel plan should include a package of measures aimed at encouraging walking, cycling and public transport use as well as reducing and making the best use of car journeys. Appendix F sets out examples of the range of measures which could be considered in the plan. It is not an exhaustive list. The extent to which these measures are appropriate will depend on what is known about the site and the occupier. For example, **retail** development will need to consider how their customers will travel to the site and may wish to consider measures such as a shopper bus.

4.5 RESIDENTIAL TRAVEL PLANS

Residential travel plans will take a different form to those for standard employment sites and are likely to achieve the greatest impacts in larger scale development (i.e. over 100 dwellings) although a range of measures will still be required for smaller scale developments. The main objectives of a residential travel plan are to:

- address residents' need for access to a full range of facilities and activities
- reduce the traffic generated by the development
- encourage good design principles and support the local community

The inclusion of travel planning principles at an early stage can also provide an opportunity to make a fundamental shift towards the provision of streets for people and social activity

rather than purely a means of car access to properties. Appendix G outlines a range of measures that should be considered in residential travel plans above and beyond the guidance already provided in chapters 4 and 5 of this guidance note.

Detailed guidance is available from the Department for Transport in its guide 'Making residential travel plans work: guidelines for new development'. This document is also available via the travel plan website at

www.hants.gov.uk/environment/workplacetravel/developers.html

SECTION 5: TRAVEL PLAN MANAGEMENT AND MONITORING

5.1 MANAGING THE TRAVEL PLAN

Travel Plan Co-ordinator

A person must be nominated to ensure the travel plan is effectively managed before, during and after the development of the site. This person may change as the plan develops. As part of the full travel plan the developer/occupant will identify a suitably skilled person (to become known as the Travel Plan Co-ordinator) to be responsible for taking forward the travel plan initiatives and arranging the monitoring and review of the plan. The contact details of that post holder should be stated in the travel plan or, if not known at the time of the agreement, supplied to the County Council's Travel Plan team within one month of occupation of the site. Activities will include:

- Preparing the transport assessment and the travel plan documentation
- Securing that the design meets the access needs to the site
- Identifying a co-ordinator responsible for day to day delivery of the plan
- Putting measures identified in the travel plan in place
- Setting up and undertaking arrangements for implementation, monitoring and review
- Promotion and marketing of the plan and measures contained within it
- Securing the on-going management arrangements with all key parties
- Putting new measures in place in light of experience

Management structures

There are a range of different management structures that could be suitable depending on the nature and scale of the development. Options include:

- Steering groups
- Existing environmental steering groups
- Community trusts
- Management companies

For larger developments or where there are mixed uses, it may be beneficial to establish a steering group including for the co-ordinator, local authority representatives, occupiers, public transport providers and even community representatives. This group can ensure effective communication and co-ordination of actions.

5.2 MONITORING THE TRAVEL PLAN

A robust monitoring and review strategy must be incorporated within the travel plan and agreed with the local authority, irrespective of what is known about the end user of the site. A baseline needs to be set, against which results will be judged.

Monitoring of development control related travel plans is required to ensure compliance with Section 106 agreements and planning conditions. It will be legally enforced by the

relevant local planning authority as stated in the legal agreement and a fee will be charged to evaluate the monitoring results and attend review meetings. Full details of the proposed fees are set out in Appendix D and will relate to the size of the development. Monitoring will normally be required for a minimum of five years, but in the case of larger developments may be required for a longer period.

The Developer

The onus for monitoring rests with the developer, owner or tenant of the site (and will be encapsulated within the legal agreement). Where relevant, the developer is encouraged to use the UK Standard for Monitoring Travel plans system developed by TRICS. Further information and details are available at www.TRICS.org or from the County Council. The results should be provided to the local authority and will form the basis of discussion at a review meeting.

Travel surveys will be undertaken at specified periods agreed in the travel plan. The information collected needs to be sufficient to assess progress towards targets secured in the legal agreements. The County Council can provide a standard travel survey questionnaire but it is the responsibility of the organisation to be consistent with questions asked so a comparison can be made over time. Summary information from the surveys needs to be collated and sent to the local authority on a standard form by an agreed date. An on line survey facility is available via the County Councils Travel Plan monitoring system – iTrace. The Developer should contact the County Council's Travel Plan Adviser for further information.

The local authority reserves the right to observe the monitoring or request (at the developer/occupiers' cost) an independent audit of the information collected. In addition to this, the local authority will carry out random monitoring of up to ten sites per year. This will be done via a traffic count and vehicle occupancy count or other suitable method.

If the results collated by the local authority are dissimilar to those submitted by the developer/organisation, the two parties will meet to discuss a suitable way forward. Further surveys may be carried out with input from both the local authority and the developer/organisation to ensure that both parties accept the results obtained.

Reviewing progress

Dates for travel plan review meetings should be identified within the travel plan for years one, three, and five as a minimum and beyond depending on the nature of the development. Targets should be set for each of these milestones for the purposes of reviewing progress. The travel plan will not cease at the end of the review period but travel patterns and behaviour should have been established and be sustainable.

The review meetings will involve (as necessary) representatives of the occupier, the local planning authority, the County Council (Development Control Highways and the Travel Plan team), public transport operators and community representatives. There may be factors outside of the developers control which affect the ability to meet targets. These will be taken into account during the review process and alternative solutions identified. Any proposed variations must be in agreement with all parties.

The monitoring should focus on:

- Inputs – for example, how many hours does the travel plan co-ordinator spend on the plan
- Outputs – how will the delivery of measures take place
- Outcomes – the proportion of trips undertaken to and from the site by various modes

The local authority

All sites with a travel plan will be subject to monitoring as part of a rolling programme to assess impacts of travel plans.

The data will be stored on a secure countywide travel plan database and will be used to monitor Hampshire targets for travel plan development and provide information for the Local Transport Plan process.

The travel plan database will enable the County Council to monitor when surveys are required, who is in default, the survey results, compliance against agreed targets and when enforcement action is needed.

Appendix A Background policy documents supporting the use of travel plans

The Government White Paper ‘New Deal for Transport’

This refers to travel plans and identifies their promotion as one of the six key objectives for Local Transport Plans. Annex 2 of the Department for Transport’s “Transport 2010 – The Ten Year Plan” sets out objectives and targets which travel plans will help to deliver.

Planning Policy Guidance 13 (PPG13 on Transport)

Published by the Government in March 2001, PPG13 states the Government’s commitment to the promotion of travel plans amongst business, schools, hospitals and other organisations. The Government states that travel plans should be submitted alongside planning applications which are likely to have significant transport implications. PPG13 makes particular reference to commercial and leisure development, together with proposals for schools and health facilities.

Travel plans which are submitted as part of the planning process should be the result of discussions between the applicant, local authority and local transport providers. Travel plan outputs should be measurable. The travel plan itself should contain targets and a method for monitoring of the travel plan, as well as measures regarding its enforcement. (PPG13 Chapter 4 section 90).

‘Using the Planning Process to Secure Travel plans’ and ‘Making Residential Travel Plans Work’

These guides published in July 2002 and October 2005 respectively by the Department for Transport and the Office of the Deputy Prime Minister reflect best practice. The early advice and guidance on travel planning focussed on destination travel plans where the aim is to reduce car use to a specific destination. This has now been broadened to look at the potential for addressing travel choices from home to multiple and changing destinations. Clearly this combination of travel plans provides real opportunities to provide more choice and increased use of sustainable transport.

Planning Policy Statement 1 – Delivering Sustainable Development

National planning policy as set out in PPS1 places emphasis on the achievement of sustainable development and directly supports the use of travel plans as a means of achieving environmental and social objectives.

DfT Guidance on Transport Assessments

The draft guidance on undertaking Transport Assessments will provide additional context for the preparation of travel plans in the development process. These are a critical forerunner of an effective travel plan and should provide the information base.

Guidance on Local Transport Plans

The Government requires Local Transport Plans (LTPs) to place an emphasis on outcome indicators relating to accessibility, road casualty reduction, public transport patronage, congestion reduction and air quality. Local authorities must show that their LTPs contribute to the achievement of their broader policy aims and service delivery as set out in their community strategies.

South East England Regional Transport Strategy (RTS)

The regional transport strategy promotes the rebalancing the use of the transport system in

Appendix A Background policy documents supporting the use of travel plans

favour of more sustainable modes. This is to be achieved through a “tool kit” of mobility management measures. Policy T13 specifically supports the provision of travel plans through the development control process where there are major travel generating developments.

Hampshire Local Transport Plan (2006-2011)

The County Council’s Local Transport Plan (2006-2011) includes an objective to increase the uptake of travel plans within Hampshire. Specific targets include:

Air quality – Winchester (ltp8/3) To increase the proportion of people working within Winchester city centre covered by a travel plan to 37% by 2011 from a 2005 baseline of 24%

Air quality – Eastleigh (ltp8/4) To increase the proportion of people working within Eastleigh town centre covered by a travel plan to 49% by 2011 from a 2005 baseline of 34%

Air quality – Totton (ltp8/4) To increase the proportion of people working within Totton town centre covered by a travel plan to 20% by 2011 from a 2005 baseline of 0%.

Travel plan coverage (proportion of workforce) (ltpoc5) 15% of people working in Hampshire to be covered by a travel plan by 2010/11 from a 2003/04 base of 7.8%. To have in place tested systems for monitoring the outcome of travel plans by 2006/07.

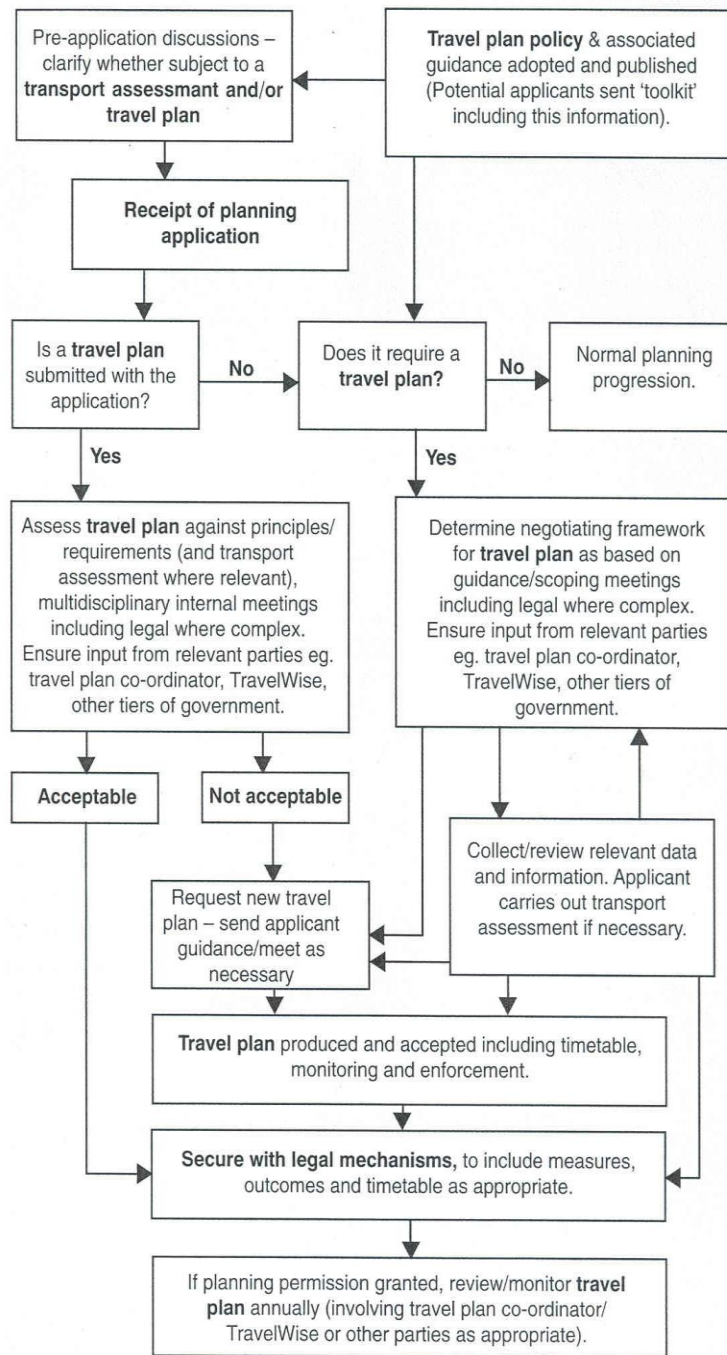
Travel plan coverage (proportion of those in full-time education 5-16yrs) (ltpoc6)

100% of students in full-time education (aged 5 to 16 years) to be covered by a travel plan by 2008/09 from a 36.5% base in 2004/05.

Local Plans/Local Development Frameworks

Many of Hampshire’s district councils now have policies relating to travel plans. In some cases particular areas where travel planning is seen as a key tool are highlighted. Such area may be designated because of local congestion, air quality pressures or the proximity of an active travel forum.

Appendix B The process



Acknowledgement: Crown Copyright – Using the Planning Process to Secure Travel Plans – Best Practice Guide – July 2002

Appendix C TRACES evaluation template

TRACES Template

In order to complete this assessment you will need to state how your plan achieves the TRACES elements. The elements required at each stage are shown under the TRACES column.

Business / Development:

| | Criteria | Brief assessment / cross reference to plan | TRACES* | Points | |
|---|--|--|---------|--------|--------|
| | | | | Score | Out of |
| | Background | | | | |
| 1 | Name of business / occupier (or developer/agent/ speculative development status) | | T | | 1 |
| 2 | Staff numbers, working hours, shifts etc | | T | | 1 |
| 3 | customers, visitors and delivery movements | | T | | 1 |
| 4 | Is the scope of the plan clear and does the plan relate to the different needs of all users, occupiers, residents, visitors etc (business travel, commuting, visitors, customers, deliveries, fleet vehicles, disabled access) | | T,R,A | | 2 |
| 5 | Is there reference to the wider company ethos and business plan or previous experience with travel plans | | T,R | | 1 |

Appendix C TRACES evaluation template

| | | | | | |
|----|---|-------|--|--|---|
| 6 | Physical description of the site and its location. To include on site infrastructure (e.g. car parking spaces) and off site infrastructure (e.g. public transport services) | | | | |
| | | T | | | 2 |
| 7 | Is the plan clear about who has responsibility to deliver the travel plan (the developer or responsibility passed to the occupier) | | | | |
| | | T,R,C | | | 1 |
| | Consultation and partnerships | | | | |
| 8 | Does the plan demonstrate that staff, unions and HR have been (or will be) involved in the preparation of the plan. Have the opinions of those who will be affected (including the local community) been included in the action plan. | | | | |
| | | T,R | | | 2 |
| 9 | Is there agreement with the highway / transport authority on the measures relevant to them. Evidence of liaison with the local authority. | | | | |
| | | T,R,A | | | 2 |
| 10 | Is there agreement with the local public transport operators on measures relevant to them | | | | |
| | | T,R,A | | | 2 |

Appendix C TRACES evaluation template

| | | | | | |
|--|--|--|-------|--|---|
| 11 | Are any other key partnerships identified (e.g. cycle retailers, train operators) or is there membership of a commuter forum | | T,C,A | | 1 |
| Site and travel surveys | | | | | |
| 12 | Have site audits been undertaken | | T,C | | 1 |
| 13 | Have surveys been carried out of existing transport links and public parking stock (i.e. is there potential for displaced parking to take place) | | T,C | | 1 |
| 14 | Have travel surveys been undertaken / planned (staff, visitors, customers etc). If so, what is the response rate / data quality? | | T,C | | 2 |
| 15 | Has an appropriate survey methodology been proposed and agreed including timescales | | T,A,C | | 1 |
| 16 | Is a sample survey questionnaire provided | | T,A,C | | 1 |
| 17 | What level of data analysis has been used to inform the development of the action plan (reference to local or national data) | | T,C | | 2 |
| 18 | Are patterns of staff /visitor travel outlined | | T | | 2 |
| Visions, Objectives and Targets | | | | | |

Appendix C TRACES evaluation template

| | | | | | |
|----|---|--|---------|--|---|
| 19 | Does the plan have clear and appropriate overall aims and objectives. | | T,R,A,C | | 1 |
| 20 | does the plan have targets (related to the aims and objectives). Minimum of % SOV versus other modes | | | | 2 |
| 21 | Are there 'aim' and 'action' type targets | | T,R,A,C | | 1 |
| 22 | Is the plan clear about how the targets have been developed (e.g. are they based on evidence like survey results) | | T,R,A | | 2 |
| 23 | Are the targets SMART | | T,R,A | | 1 |
| 24 | Are indicators of success proposed | | T,R,A | | 1 |
| 25 | Are the targets consistent with LDF and LTP objectives and policies | | T,R | | 2 |
| | Action Plan | | | | |
| 26 | has an action plan been included? | | T | | 1 |
| 27 | Is it clear how initiatives and measures support the overall aims and objectives | | T,R | | 3 |
| 28 | Are measures related to survey results or in line with over all aims and objectives | | T,R | | 3 |
| 29 | Do actions have defined and realistic timescales | | T,R,A | | 4 |

Appendix C TRACES evaluation template

| | | | | | |
|----------------------------------|---|--|-------|--|---|
| 30 | Are initiatives and measures prioritised in the plan | | R,A | | 3 |
| 31 | Are there details of who is responsible for each action | | T,R,A | | 2 |
| 32 | Are all modes of travel to the site considered (walking, cycling, bus, train, taxi, motorbike, multimodal journeys, car, car share' deliveries) | | T,C | | 4 |
| 33 | Are measures identified to assist all users of the site and all journey types | | T,C | | 3 |
| 34 | Provision of marketing / information for each mode | | R,A,C | | 2 |
| 35 | Provision of incentives for each mode | | R,A,C | | 2 |
| 36 | Is there a strong car parking policy (e.g. to what extent is car parking managed to promote car sharing and reduce SOV trips) | | R,A,C | | 3 |
| 37 | Are non transport solutions considered (e.g. flexible working hours, working from home, teleconferencing) | | R,A,C | | 3 |
| Evaluation and Monitoring | | | | | |
| 38 | Does the plan state when next survey will be undertaken | | T,S | | 1 |
| 39 | Are there mechanisms in place for reviewing and updating the plan in light of experience | | T,S | | 1 |

Appendix C TRACES evaluation template

| | | | | | |
|---|--|--|-------|--|---|
| 40 | Are barriers to implementation discussed with amelioration measures proposed | | T,R,A | | 2 |
| 41 | Are proposals for long term monitoring included | | T,S | | 1 |
| 42 | Are the proposals for implementing and managing the plan in the longer term (5-15years) clear | | T,S | | 2 |
| Roles and responsibilities | | | | | |
| 43 | Is there a steering group to over see the development of the plan with working groups to assist in delivering the plan (where appropriate) | | T,C | | 1 |
| 44 | Are staffing implications of delivering the plan made clear | | T,A,C | | 1 |
| 45 | Is there support and commitment from senior management | | T,C | | 1 |
| 46 | Is a Travel plan co-ordinator in place or is there agreement on when a co-ordinator will be in place | | T,C | | 2 |
| 47 | What is the level of seniority of the travel planner. Will it be a full or part time role. | | T,C | | 2 |
| Awareness, promotion and marketing | | | | | |

Appendix C TRACES evaluation template

| | | | | | |
|--|--|--|-------|--|---|
| 48 | What measures are in place to ensure that the travel plan is promoted over a sustained period of time (e.g. newsletters., events, websites). | | A,C,S | | 3 |
| 49 | Are promotional events coordinated with national and local events | | R,A | | 2 |
| 50 | Is there a mechanism for disseminating results of the survey | | T | | 1 |
| Funding | | | | | |
| 51 | Are sources of funding (at an appropriate scale) identified for delivery of the action plan | | T,R,C | | 2 |
| 52 | Is the funding of the travel plan co-ordinator role clear | | T,R,C | | 2 |
| 53 | Is there funding allocated for promotional events and marketing | | T,R,C | | 2 |
| 54 | is funding allocated for the requirement of ongoing monitoring of the plan | | | | 1 |
| Deliverability / Enforceability | | | | | |
| 55 | Is a Section 106 agreement drafted which ensures delivery of the travel plan | | T,E | | 2 |
| 56 | Is there clarity on what needs to be done by when and appropriate incentives / sanctions in place to enforce the agreement | | T,E | | 3 |

Appendix C TRACES evaluation template

| | | | | | |
|----|--|--|-------|--|------------|
| 57 | Is the travel plan explicit in terms of objectives, management, monitoring and review? | | | | |
| | | | T,E | | 4 |
| 58 | Are there transition arrangements in place for changes in user / owner / occupier | | | | |
| | | | T,E,S | | 1 |
| | Total | | | | 106 |

Appendix C TRACES evaluation template

Residential Development:

| Criteria | Brief assessment / cross reference to plan | TRACES* | Points | |
|-------------------|---|---------|--------|--------|
| | | | Score | Out of |
| Background | | | | |
| 1 | Name of residential development (developer/agent/speculative development status) | T | | 1 |
| 2 | Numbers and types of dwellings | T | | 1 |
| 3 | Are there other on site facilities? Customer/visitor movements | T | | 1 |
| 4 | Is the scope of the plan clear and does the plan relate to the different needs of all residents, visitors, deliveries, disabled access? | T,R,A | | 2 |
| 5 | Is there reference to the wider company ethos (if managed housing) | T,R | | 1 |
| 6 | Physical description of the site and its location. To include on site infrastructure (e.g. car parking spaces) and off site infrastructure (e.g. public transport services) | T | | 2 |
| 7 | Is the plan clear about who has responsibility to deliver the travel plan (the developer or responsibility passed to the residents groups) | T,R,C | | 1 |

Appendix C TRACES evaluation template

| Consultation and partnerships | | | | |
|--------------------------------------|---|--|-------|---|
| 8 | Does the plan demonstrate that residents will be involved in the development of the plan. Have the opinions of the local community and stakeholders been included in the action plan. | | T,R | 2 |
| 9 | Is there agreement with the highway / transport authority on the measures relevant to them. Evidence of liaison with the local authority. | | T,R,A | 2 |
| 10 | Is there agreement with the local public transport operators on measures relevant to them | | T,R,A | 2 |
| 11 | Are any other key partnerships identified (e.g. cycle retailers, train operators) or is there membership of a commuter /local residents forum | | T,C,A | 1 |
| Site and travel surveys | | | | |
| 12 | Have site audits been undertaken | | T,C | 1 |
| 13 | Have surveys been carried out of existing transport links and public parking stock (i.e. is there potential for displaced parking to take place) | | T,C | 1 |
| 14 | Have travel surveys been planned. If so, what response rate / data quality is anticipated? | | T,C | 2 |

Appendix C TRACES evaluation template

| | | | | | |
|--|--|--|---------|--|---|
| 15 | Has an appropriate survey methodology been proposed and agreed including timescales | | T,A,C | | 1 |
| 16 | Is a sample survey questionnaire provided | | T,A,C | | 1 |
| 17 | What level of data analysis has been used to inform the development of the action plan (reference to local or national data) | | T,C | | 2 |
| 18 | Are likely patterns of resident /visitor travel outlined? | | T | | 2 |
| Visions, Objectives and Targets | | | | | |
| 19 | Does the plan have clear and appropriate overall aims and objectives. | | T,R,A,C | | 1 |
| 20 | does the plan have targets (related to the aims and objectives). Minimum of % SOV versus other modes | | | | 2 |
| 21 | Are there 'aim' and 'action' type targets | | T,R,A,C | | 1 |
| 22 | Is the plan clear about how the targets have been developed (e.g. are they based on evidence from similar sites) | | T,R,A | | 2 |
| 23 | Are the targets SMART | | T,R,A | | 1 |
| 24 | Are indicators of success proposed | | T,R,A | | 1 |

Appendix C TRACES evaluation template

| | | | | | |
|--------------------|--|--|-------|--|---|
| 25 | Are the targets consistent with LDF and LTP objectives and policies | | T,R | | 2 |
| Action Plan | | | | | |
| 26 | has an action plan been included? | | T | | 1 |
| 27 | Is it clear how initiatives and measures support the overall aims and objectives | | T,R | | 3 |
| 28 | Are measures related to survey results or in line with over all aims and objectives | | T,R | | 3 |
| 29 | Do actions have defined and realistic timescales | | T,R,A | | 4 |
| | Are a range of appropriate measures included in the site design | | | | 3 |
| 30 | Are initiatives and measures prioritised in the plan | | R,A | | 3 |
| 31 | Are there details of who is responsible for each action | | T,R,A | | 2 |
| 32 | Are all modes of travel to and from the site considered (walking, cycling, bus, train, taxi, motorbike, multimodal journeys, car, car share, deliveries) | | T,C | | 4 |
| 33 | Are measures (physical and promotional) identified to assist all users of the site and all journey types | | T,C | | 3 |

Appendix C TRACES evaluation template

| | | | | |
|-----------------------------------|--|-------|--|---|
| 34 | provision of marketing / information for each mode | | | 2 |
| 35 | provision of incentives for each mode | | | 2 |
| 36 | Is there a strong car parking policy (e.g. to what extent is resident and visitor car parking managed) | R,A,C | | 2 |
| 37 | Are non transport solutions considered (e.g. are homes wired for broadband internet, are there opportunities to provide work hubs) | R,A,C | | 2 |
| Evaluation and Monitoring | | | | |
| 38 | Does the plan state when surveys will be undertaken | T,S | | 1 |
| 39 | Are there mechanisms in place for reviewing and updating the plan in light of experience | T,S | | 1 |
| 40 | Are barriers to implementation discussed with amelioration measures proposed | T,R,A | | 2 |
| 41 | Are proposals for long term monitoring included | T,S | | 1 |
| 42 | Are the proposals for implementing and managing the plan in the longer term (5-15years) clear? e.g residents groups | T,S | | 2 |
| Roles and responsibilities | | | | |

Appendix C TRACES evaluation template

| | | | | | | | | |
|---|--|--|--|--|-------|--|--|---|
| 43 | Is there a steering / management group to over see the development of the plan | | | | T,C | | | 1 |
| 44 | Have sales staff been trained and provided with information about promoting the travel plan | | | | T,C | | | 1 |
| 45 | Is a Travel plan co-ordinator in place or is there agreement on when a co-ordinator will be in place. Will it be a full or part time role? | | | | T,C | | | 2 |
| 46 | Are staffing implications of delivering the plan made clear especially if the developer will not have a continued presence on site | | | | T,A,C | | | 1 |
| Awareness, promotion and marketing | | | | | | | | |
| 47 | What measures are in place to ensure that the travel plan is promoted over a sustained period of time (e.g. newsletters., events, websites). | | | | A,C,S | | | 3 |
| 48 | Are promotional events coordinated with national and local events | | | | R,A | | | 2 |
| 49 | Is there a mechanism for disseminating results of the survey | | | | T | | | 1 |
| Funding | | | | | | | | |

Appendix C TRACES evaluation template

| | | | | | |
|--|--|--|-------|--|------------|
| 50 | Are sources of funding (at an appropriate scale) identified for delivery of the action plan | | T,R,C | | 2 |
| 51 | Is the funding of the travel plan co-ordinator role clear | | T,R,C | | 2 |
| 52 | Is there funding allocated for promotional events and marketing | | T,R,C | | 2 |
| 53 | is funding allocated for the requirement of ongoing monitoring of the plan | | | | 1 |
| Deliverability / Enforceability | | | | | |
| 54 | Is a Section 106 agreement drafted which ensures delivery of the travel plan | | T,E | | 2 |
| 55 | Is there clarity on what needs to be done by when and appropriate incentives / sanctions in place to enforce the agreement | | T,E | | 3 |
| 56 | Is the travel plan explicit in terms of objectives, management, monitoring and review? | | T,E | | 4 |
| 57 | Are any arrangements in place for change in ownership of properties | | T,E,S | | 1 |
| Total | | | | | 105 |

Appendix D Table of fees to be applied for evaluation and monitoring of travel plans

Fees for the evaluation and monitoring of travel plans will be based on the size of the development. Developments will be placed in two categories based on the level of fee required at the time the planning application is submitted to the Local Planning Authority:

| | | |
|---|---------------------|-------------------------------------|
| A | Modest developments | Planning application fee - <£11,000 |
| B | Major developments | Planning application fee - >£11,000 |

Principles upon which fees are based

- 1 The fees are intended to reflect the amount of local authority officer time required to undertake evaluation of the initial plan, assess the monitoring data and participate in consequential review and agreement to any amended plan in the future.
- 2 Data required for monitoring must be set out and agreed as part of the travel plan;
- 3 All monitoring data must be supplied by the developer at their expense;
- 4 Plans will be subject to annual monitoring and review for at least the first 5 years;
- 5 Monitoring requirements beyond 5 years will be agreed as part of the plan and will normally be required with major developments;
- 6 Reviews beyond 5 years will normally be less frequent – the years requiring monitoring will be set out in the plan;
- 7 For some major developments it may be appropriate to agree a 15 year time period for monitoring and this will be agreed as part of the plan;
- 8 The fee structure includes an incentive for the developers to provide the data to the agreed timescales, and penalties in subsequent years for failing to do so;
- 9 The fee structure includes an incentive in the event that the targets are being met, in this case the monitoring fee will be reduced. This will also apply if developers initiate amendments to the plan to assist with the delivery of targets that are not being achieved.

Evaluation of a Travel Plan

When the Travel Plan is submitted with a planning application it must include an evaluation undertaken by the developer, or his adviser, based on the TRACES methodology. A template for doing this is included in the guidance at Appendix C.

The County Council will assess this evaluation at no cost to the developer. If the Travel Plan is not considered to be satisfactory the developer will be provided with feedback and given an opportunity to resubmit the plan. Second and subsequent evaluations will be undertaken by the County Council on the basis of the fees set out in the table.

Monitoring the plan

The County Council will charge an annual monitoring fee for all travel plans for the first 5 years from the date of commencement of the development.

- The County Council will retain the right to require more frequent monitoring beyond 5 years in the event that targets in the plan are not being met;

Appendix D Table of fees to be applied for evaluation and monitoring of travel plans

- If the developer fails to provide the data required for monitoring in the format and timetable set out in the agreement an 10% fee will be added to the above charges;
- If the developer provides the data required as set out in the agreement the fee will be reduced by 10%;
- If the targets in the plan have been achieved the fee will be reduced by a further 10%.

Table of proposed fees

| Size of development | Initial Evaluation fee | Subsequent evaluation fee | Annual monitoring fee | Cost of 5 years of annual monitoring | Additional monitoring normally required in years |
|---------------------|------------------------|---------------------------|-----------------------|--------------------------------------|--|
| A | £750 | At cost | £1,000 | £5,000 | Years 7 and 9 |
| B | £1,500 | At cost | £3,000 | £15,000 | Years, 7, 9, 12 & 15 |

Fee levels will be reviewed every two years.

Appendix E Measures to include in a travel plan

| Method | Measure |
|----------------------------------|---|
| Walking | <p>Promotion of safe local walking routes including provision of route maps;</p> <p>Improvements to the walking network and its maintenance</p> <p>Improvements to signing for pedestrians</p> <p>Showers, changing facilities and lockers for storing clothes (also see cycling);</p> <p>On site security.</p> |
| Cycling | <p>Improvements to cycle network and its maintenance;</p> <p>Provision of cycle route maps and improvements to signage.</p> <p>Secure, well lit, covered cycle storage include pumps;</p> <p>Showers, changing facilities and lockers;</p> <p>Employers can consider provision of interest free loans for the purchase of bicycles (up to £5000 can be provided without tax implications);</p> <p>Formation of a bicycle users group (BUG);</p> <p>Assistance to staff in accessing information about safe cycling, appropriate clothing, local cycle routes etc;</p> <p>Pool bikes and mileage allowances for cycle use.</p> |
| Public transport | <p>Provision of clear public transport information, available direct from the local operator or the council;</p> <p>Provision of new or improved services</p> <p>Improvements to the waiting environment</p> <p>Provision of real time information at bus stops/rail stations</p> <p>Collaboration with local public transport providers to improve services, negotiate discounts and trial initiatives;</p> <p>Personalised journey planning</p> <p>Works buses / shuttle buses.</p> <p>Employers can consider provision of interest free loans to purchase season tickets (up to £5000 can be provided without tax implications);</p> <p>Guaranteed ride home for staff in emergency situations</p> <p>Introduce “collection from station” service for visitors</p> |
| Reduce the need to travel | <p>Design the development to provide some facilities close to places of work or home</p> <p>Provide residents and occupiers with access to information and services through the web</p> <p>Employers can also consider flexible working practices, teleworking, home working, ‘compressed’ week (e.g. 9 day fortnights) and incentives to locate close to work as part of any relocation package;</p> <p>The existence of and benefits of the travel plan should be highlighted at recruitment stage;</p> |

Appendix E Measures to include in a travel plan

| | |
|---|---|
| <p>Managing and reducing car use</p> | <p>Introduction of a car sharing scheme; Introduction of car club for residents Consideration of joining antscarshare.com for a fraction of the cost of developing your own software; Provision of emergency ride home facility for car sharers and all people who came by a sustainable mode Review of the use of fleet cars – fuels, engine size, availability to use, number of cars retained; Review of car parking policy and introduce a management strategy; Review of the issuing of car park permits to ensure a fair system, based on agreed criteria e.g. operational need; Consider introduction of charging for parking. Allocate priority parking space to car sharers and car club; Use of pooled company vehicles and bikes. Introduce targets to reduce business mileage.</p> |
| <p>Motorcycles</p> | <p>Provide facilities for those who travel by motorcycle/moped – including secure parking</p> |
| <p>Taxis</p> | <p>Consideration of the use of taxis by visitors.</p> |
| <p>Travel plan Co-ordinator</p> | <p>Identification of a named individual to be responsible for the implementation of the travel plan.</p> |
| <p>Marketing</p> | <p>Provision of information to all occupants, residents, visitors and staff on how to access the site by means other than the car through a variety of methods, including personal travel planning, notice boards, newsletters; Provision of information as part of sales and recruitment packs. Hold events; Focus groups; Use of intranet/internet to disseminate information; Introduction of a personalised journey planning (or equivalent) scheme.</p> |
| <p>Partnerships/support</p> | <p>Creation of user groups / staff forums; Consideration to joining a local commuter forum; Engagement with the local authority and public transport operators.</p> |
| <p>Mobility impairment</p> | <p>The travel plan should consider the needs of those with mobility impairments</p> |

Appendix F Measures to be included in a residential travel plan

| Method | Measure |
|-------------------------------|---|
| Site layout and design | <p>Hold discussions with planners at an early stage to ensure that access to and around the site is considered early on in the design process.</p> <p>Provision of quality bus stops with safe and well lit pedestrian routes to reach them. A site layout plan should show the location for bus stops and routes to them.</p> <p>Ensuring that suitable pedestrian and cycle links serve and run through the area and link with existing routes (and are appropriately signed)</p> <p>Provide shops and facilities within the development with cycle parking. Local facilities could also benefit from the provision of cycle parking</p> <p>Consider limiting the amount of car parking that is provided per dwelling. Developments with smaller units such as flats and apartments may have a communal parking area rather than individual spaces at the property.</p> <p>Secure cycle parking facilities. This is particularly important for flats and apartments where there is limited space within the property.</p> <p>Larger development may be able to encourage a range of on site facilities such as child care and nurseries.</p> <p>Free broadband internet connections could also be supplied.</p> <p>Speed limits and traffic control measures</p> <p>Home zones principles / areas for recreation to be considered</p> |
| Off site access | <p>Provision of quality bus stops with safe and well lit pedestrian routes to reach them.</p> <p>Highway safety measures and traffic calming</p> <p>Improved walking and cycling links to the site</p> <p>Improved public transport links to the site</p> |
| Target setting | <p>Residential travel plans are likely to include targets related to individual journey purposes (e.g. mode share for journey to work, journey to leisure etc).</p> |
| Action Plan | <p>A residential travel plan will include an action plan. This will identify measures to be included at the site design stage (in terms of on site infrastructure) in addition to those required for the continued support of dwellings</p> |
| Public transport | <p>Provision of quality bus stop (both for passengers – in terms of waiting facilities, and buses – in terms of ensuring they are free of parking) facilities with safe and well lit pedestrian routes to reach them. A site layout plan should show the location for bus stops and routes to them.</p> <p>Early negotiations should be entered into with local bus (and rail where appropriate) operators to discuss the viability of new services, service alterations and the provision of discounted / free travel tickets. If no services currently serve</p> |

Appendix F Measures to be included in a residential travel plan

| | |
|--------------------------------------|--|
| | <p>the site the developer may be required to support services financially for a certain period of time through a Section 106 agreement.</p> <p>Vouchers for free / discounted public transport tickets</p> |
| walking | <p>Ensuring that suitable pedestrian and cycle links serve and run through the area and link with existing routes. This may also result in the provision of better links for existing as well as new residents (and visitors).</p> <p>Vouchers for free / discounted products and services</p> <p>Walking maps</p> |
| cycling | <p>Secure cycle parking facilities should be provided for within the design of residences. This is particularly important for flats and apartments where limited space would exist within the property for a bicycle.</p> <p>Vouchers for free / discounted cycles, products and services</p> <p>Cycling maps</p> <p>Cycle training</p> <p>Bicycle users group</p> |
| Managing and reducing car use | <p>Consider limiting the amount of car parking that is provided per dwelling. Developments with smaller units such as flats and apartments may have a communal parking area rather than individual spaces at the property.</p> <p>Lower levels of parking may be negotiated where the site is particularly close to good public transport links.</p> <p>Parking controls may be required on site and in neighbouring areas to prevent displaced, dangerous and inconsiderate parking. Reference should be made to Hampshire Parking Standards.</p> <p>Consider offering a car club scheme. This particularly useful in larger developments where there are enough residents to support the scheme and where local access to public transport facilities is good enough to support the majority of commuter trips.</p> <p>Allocated dedicated parking for car club vehicles</p> |
| Reduce the need to travel | <p>Where the scale of development permits, there may be scope to encourage a range of on site facilities such as child care, healthcare and shopping/home delivery to minimise journeys. Free broadband internet connections could also be supplied to the residencies so that any resident who decides to work from home would be able to do so more easily. Further to this, internet shopping would also be easier.</p> <p>Promotion of grocery home delivery services</p> |
| Motorcycles | |
| Taxis | |

Appendix F Measures to be included in a residential travel plan

| | |
|---|--|
| <p>Travel plan Co-ordinator and management</p> | <p>Identification of a named individual to be responsible for the implementation of the travel plan. Provide sales staff with training to provide travel advice Resources for day to day management of the travel plan</p> |
| <p>Marketing</p> | <p>Provision of travel welcome packs Personal travel planning Notice boards and newsletters Provision of information as part of sales and packs. Residents groups Vouchers for free/discounted services, public transport tickets, cycle purchase etc Community travel website</p> |
| <p>Partnerships/support</p> | <p>Creation of user groups / residents groups Engagement with the local authority and public transport operators. Support to existing workplace and school travel plans in the area</p> |
| <p>Mobility impairment</p> | <p>The travel plan should consider the needs of those with mobility impairments</p> |